

Nundah Creek Flood Study

Volume 2 of 2

Flood Mapping

Prepared by Brisbane City Council's, City Projects Office

June 2015

Flood Study Report Disclaimer

The Brisbane City Council ("Council") has prepared this report as a general reference source only and has taken all reasonable measures to ensure that the material contained in this report is as accurate as possible at the time of publication. However, the Council makes no representation and gives no warranty about the accuracy, reliability, completeness or suitability for any particular purpose of the information and the user uses and relies upon the information in this report at its own sole risk and liability. Council is not liable for errors or omissions in this report. To the full extent that it is able to do so in law, the Council disclaims all liability, (including liability in negligence), for any loss, damage or costs, (including indirect and consequential loss and damage), caused by or arising from anyone using or relying on the information in this report for any purpose whatsoever.

Flood information and studies regarding the Brisbane City Council local government area are periodically reviewed and updated by the Council. Changes may be periodically made to the flood study information. These changes may or may not be incorporated in any new version of the flood study publication. It is the responsibility of the user to ensure that the report being referred to is the most current and that the information in such report is the most up-to-date information available.

This report is subject to copyright law. No part may be reproduced by any process except in accordance with the provisions of the Copyright Act 1968.



Dedicated to a better Brisbane

Brisbane City Council
 City Projects Office
 Level 1, 505 St Pauls Terrace
 Fortitude Valley QLD 4006
 GPO Box 1434
 Brisbane QLD 4000

Telephone 07 3403 8888
 Facsimile 07 3334 0071

The Brisbane City Council ("Council") has provided this report as a general reference source only and the data contained herein should not be interpreted as forming Council policy. All reasonable measures have been taken to ensure that the material contained in this report is as accurate as possible at the time of publication. However, the Council makes no representation and gives no warranty about the accuracy, reliability, completeness or suitability for any particular purpose of the information and the user uses and relies upon the information in this report at its own sole risk and liability. Council is not liable for errors or omissions in this report. To the full extent that it is able to do so in law, the Council disclaims all liability, (including liability in negligence), for any loss, damage or costs, (including indirect and consequential loss and damage), caused by or arising from anyone using or relying on the information in this report for any purpose whatsoever.

Note: The Nundah Creek Flood Study is a joint initiative of Brisbane City Council and the Queensland Government.

Document Control: CA15/495945							
Issue No.	Date of Issue	Amdt	Prepared By		Reviewed By		Approved for Issue
			Initials	RPEQ No. and Signature	Initials	RPEQ No. and Signature	Initials
1	30 June 2015	Final	HZ, MK		AH		EC
2	23 Oct 2015	A	HZ, MK	<i>HZ MK</i>	AH/EC	<i>9/11</i>	<i>ORL</i>

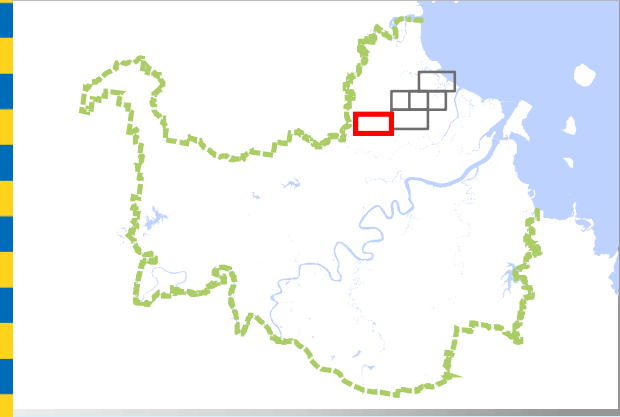
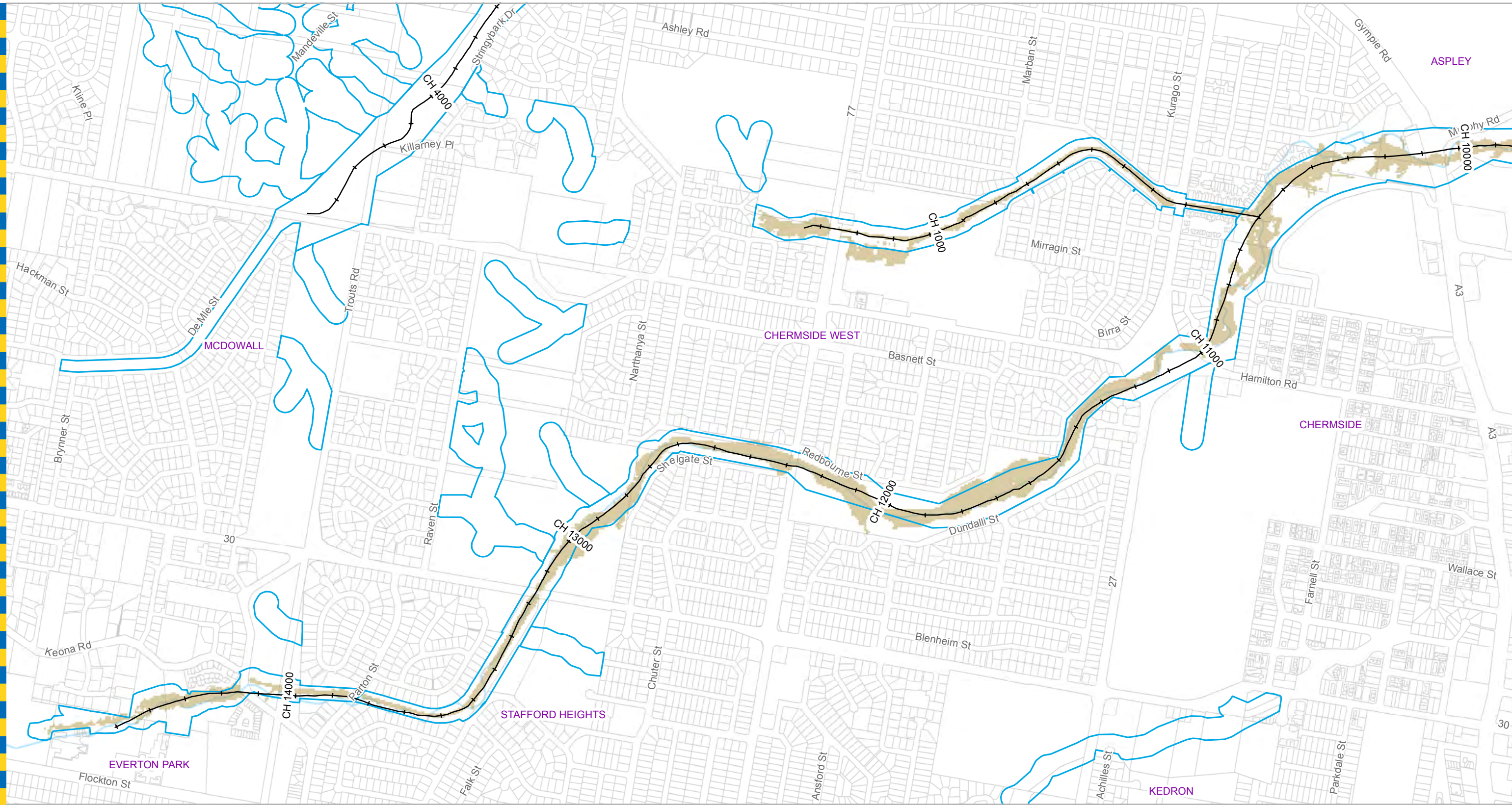
10498

Appendix K: Flood Mapping (Volume 2)

Existing Scenario Design Event Flood Extent Maps

- Map 1: 50% AEP Flood Extent
- Map 2: 20% AEP Flood Extent
- Map 3: 10% AEP Flood Extent
- Map 4: 5% AEP Flood Extent
- Map 5: 2% AEP Flood Extent
- Map 6: 1% AEP Flood Extent
- Map 7: 0.5% AEP Flood Extent
- Map 8: 0.2% AEP Flood Extent
- Map 9: 0.05% AEP Flood Extent

Page intentionally left blank



Legend

- Map_Key_10000
- AMTD Line
- City Plan Waterway Corridors

Flood Inundation Extent

- Flood Inundation Extent
- Waterway/Waterbody

DATA INFORMATION
 The flood maps must be read in conjunction with the flood study report and interpreted by a qualified professional engineer. The flood maps are based on the best data available to Brisbane City Council ("Council") at the time the maps were developed. Council, and the copyright owners listed below, give no warranty in relation to the data (including accuracy, reliability, completeness, currency or suitability) presented in these maps and the user uses and relies upon the data in the maps at its own sole risk and liability. Council is not liable for errors or omissions in the flood maps. To the full extent that it is able to do so in law, the Council disclaims all liability (including without limitation, liability in negligence) for any loss, damage or costs (including indirect and consequential loss and damage), caused by or arising from anyone using or relying on the data contained in the flood maps for any purpose whatsoever.
 ©Brisbane City Council 2014 (Unless stated below)
 Cadastre © 2006 Department of Natural Resources and Mines 2009 NAVTEQ Street Data © 2008 NAVTEQ; 2007 Aerial Imagery ©2007 Furgo Spatial Solutions; 2005 Aerial Imagery ©2005 QASCO; 2005 Brisway © 2009 Melway Publishing; 2005 DigitalGlobe Quickbird Satellite Imagery © 2005 DigitalGlobe; 2002 Contours © 2002 AAMHatch



Dedicated to a better Brisbane

**Nundah Creek
 50% AEP Flood Extent
 Map 1 of 5
 Existing Scenario**

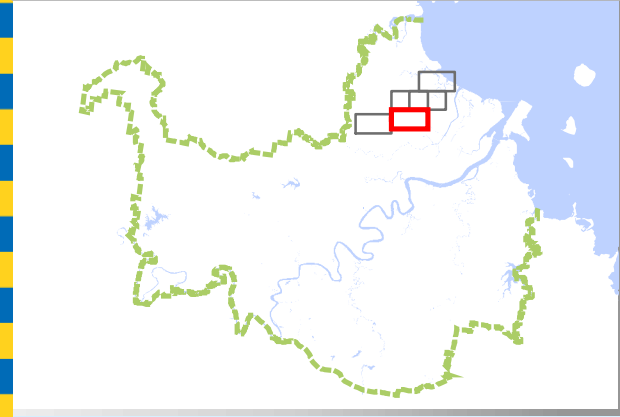
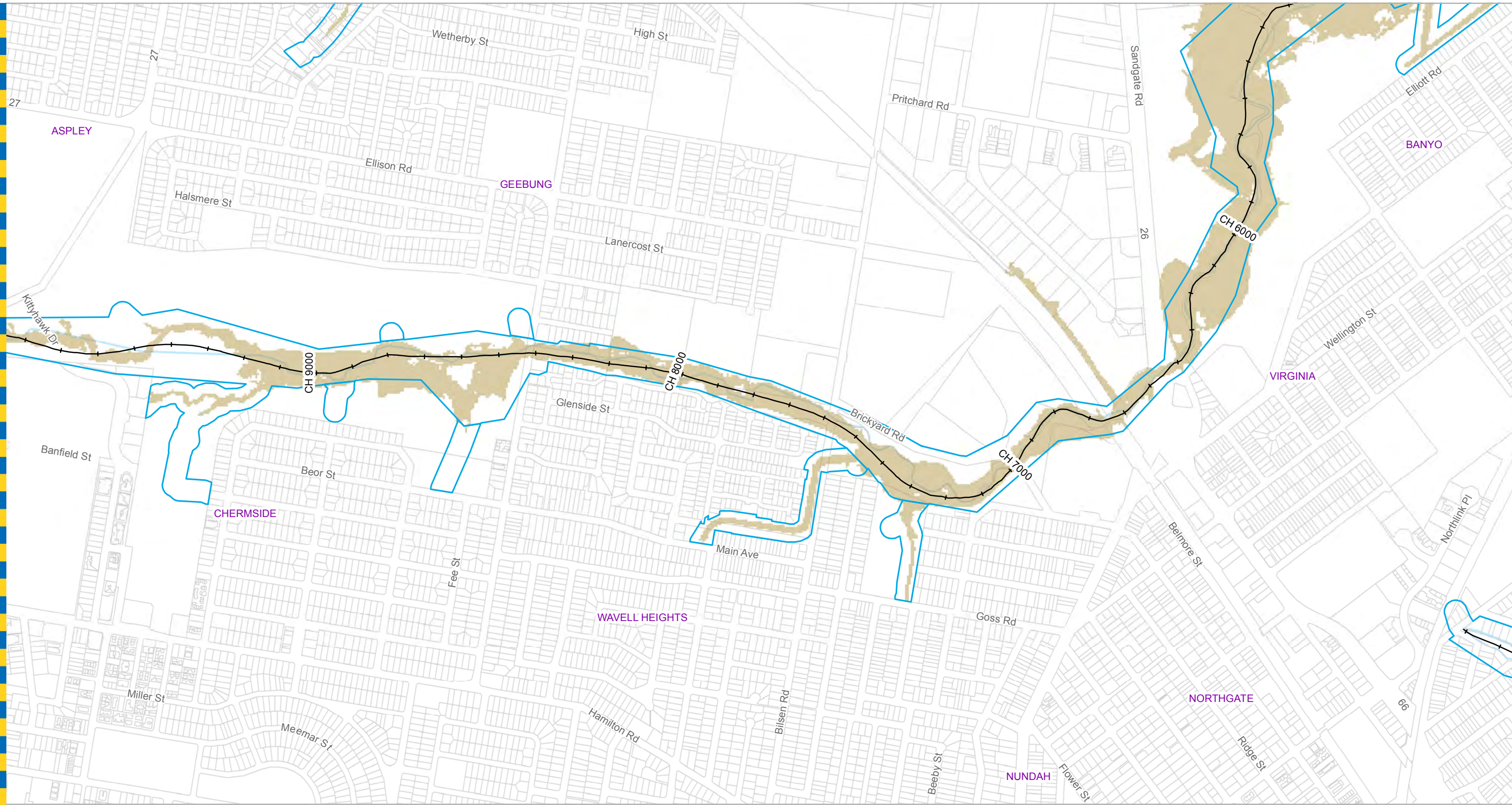
Prepared by: 098589
 Brisbane City Council
 City Projects Office
 GPO Box 1434
 Brisbane Qld 4001

Checked: NC
 Revision: 0
 Publication Date: 23 Oct 2015
 Project Number: 140591

For more information
 visit www.brisbane.qld.gov.au
 or call (07) 3403 8888

File : G:\B\ICD\Proj\14\140591_Nundah_Creek_Flood_Study\ArcGIS\GIM_140591_001.mxd

For Information Only - Not Council Policy



- Legend**
- Map_Key_10000
 - AMTD Line
 - City Plan Waterway Corridors
 - Flood Inundation Extent**
 - Flood Inundation Extent
 - Waterway/Waterbody

DATA INFORMATION
 The flood maps must be read in conjunction with the flood study report and interpreted by a qualified professional engineer. The flood maps are based on the best data available to Brisbane City Council ("Council") at the time the maps were developed. Council, and the copyright owners listed below, give no warranty in relation to the data (including accuracy, reliability, completeness, currency or suitability) presented in these maps and the user uses and relies upon the data in the maps at its own sole risk and liability. Council is not liable for errors or omissions in the flood maps. To the full extent that it is able to do so in law, the Council disclaims all liability (including without limitation, liability in negligence) for any loss, damage or costs (including indirect and consequential loss and damage), caused by or arising from anyone using or relying on the data contained in the flood maps for any purpose whatsoever.
 ©Brisbane City Council 2014 (Unless stated below)
 Cadastre © 2006 Department of Natural Resources and Mines 2009 NAVTEQ Street Data © 2008 NAVTEQ; 2007 Aerial Imagery ©2007 Furgo Spatial Solutions; 2005 Aerial Imagery ©2005 QASCO; 2005 Brisway © 2009 Melway Publishing; 2005 DigitalGlobe Quickbird Satellite Imagery © 2005 DigitalGlobe; 2002 Contours © 2002 AAMHatch



Dedicated to a better Brisbane

Nundah Creek
50% AEP Flood Extent
Map 2 of 5
Existing Scenario

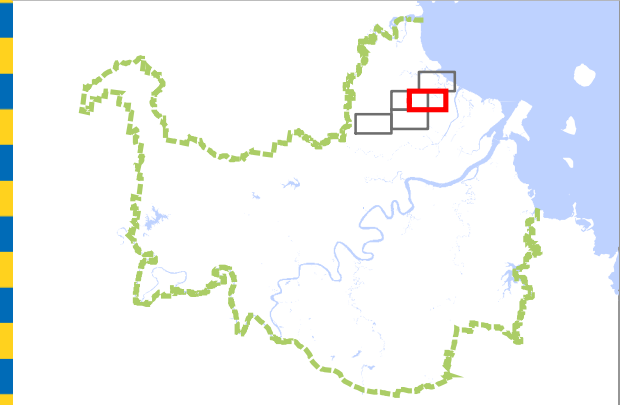
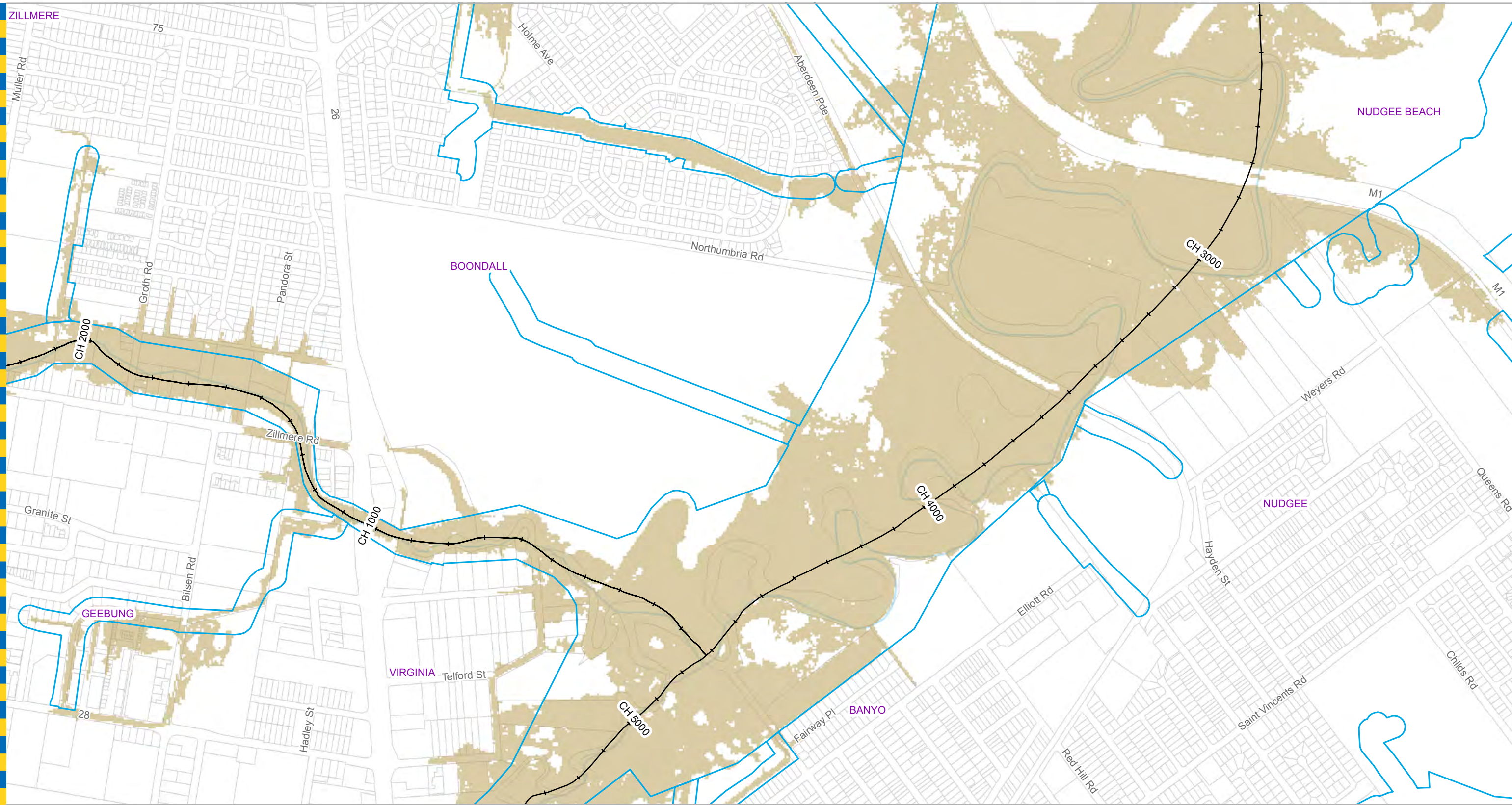
For Information Only - Not Council Policy

Prepared by: 098589
 Brisbane City Council
 City Projects Office
 GPO Box 1434
 Brisbane Qld 4001

Checked: NC
 Revision: 0
 Publication Date: 23 Oct 2015
 Project Number: 140591

For more information
 visit www.brisbane.qld.gov.au
 or call (07) 3403 8888

File: G:\B\I\CD\Proj\14\140591_Nundah_Creek_Flood_Study\ArcGIS\GIM_140591_001.mxd



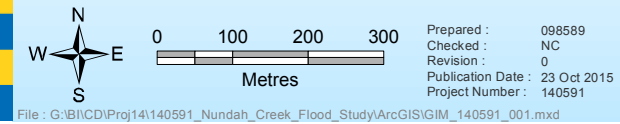
- Legend**
- Map_Key_10000
 - AMTD Line
 - City Plan Waterway Corridors
- Flood Inundation Extent**
- Flood Inundation Extent
 - Waterway/Waterbody

DATA INFORMATION
 The flood maps must be read in conjunction with the flood study report and interpreted by a qualified professional engineer. The flood maps are based on the best data available to Brisbane City Council ("Council") at the time the maps were developed. Council, and the copyright owners listed below, give no warranty in relation to the data (including accuracy, reliability, completeness, currency or suitability) presented in these maps and the user uses and relies upon the data in the maps at its own sole risk and liability. Council is not liable for errors or omissions in the flood maps. To the full extent that it is able to do so in law, the Council disclaims all liability (including without limitation, liability in negligence) for any loss, damage or costs (including indirect and consequential loss and damage), caused by or arising from anyone using or relying on the data contained in the flood maps for any purpose whatsoever.
 ©Brisbane City Council 2014 (Unless stated below)
 Cadastre © 2006 Department of Natural Resources and Mines 2009 NAVTEQ Street Data © 2008 NAVTEQ; 2007 Aerial Imagery ©2007 Furgu Spatial Solutions; 2005 Aerial Imagery ©2005 QASCO; 2005 Brisway © 2009 Melway Publishing; 2005 DigitalGlobe Quickbird Satellite Imagery © 2005 DigitalGlobe; 2002 Contours © 2002 AAMHatch



Dedicated to a better Brisbane

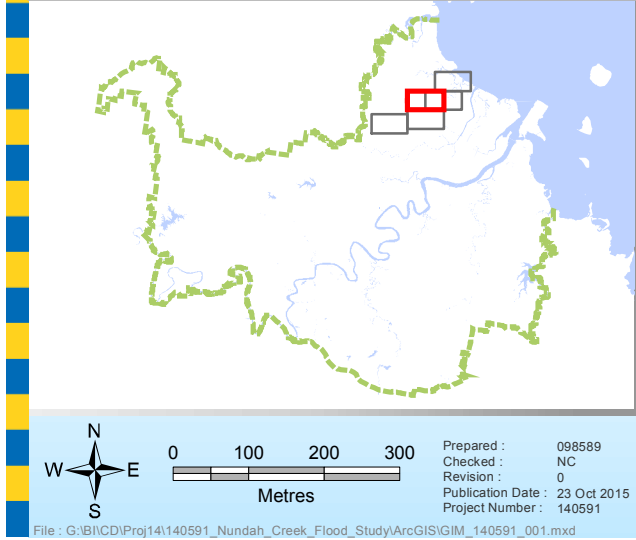
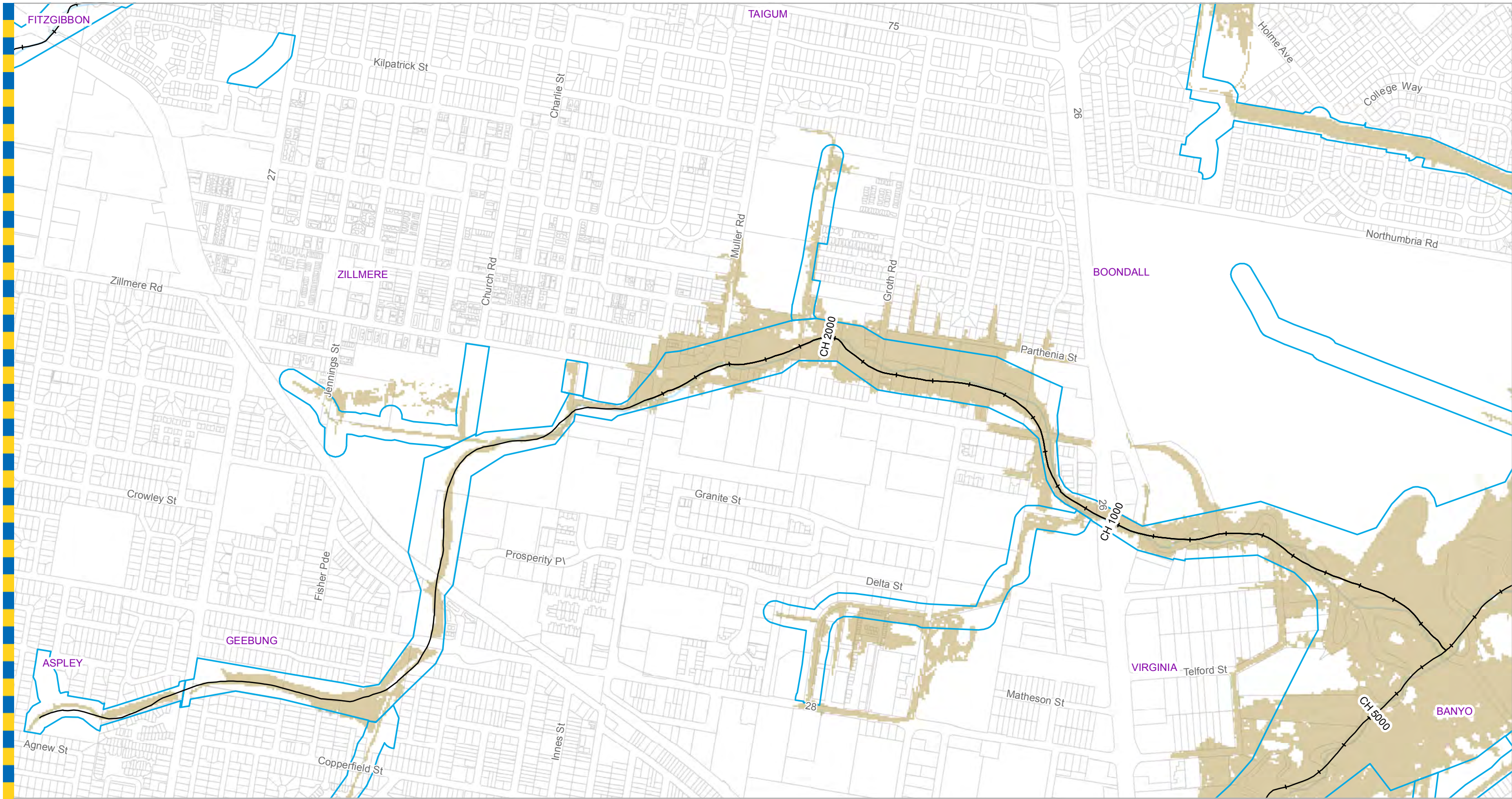
**Nundah Creek
 50% AEP Flood Extent
 Map 3 of 5
 Existing Scenario**



Prepared by:
 Brisbane City Council
 City Projects Office
 GPO Box 1434
 Brisbane Qld 4001

For more information
 visit www.brisbane.qld.gov.au
 or call (07) 3403 8888

For Information Only - Not Council Policy



- Legend**
- Map_Key_10000
 - AMTD Line
 - City Plan Waterway Corridors
- Flood Inundation Extent**
- Flood Inundation Extent
 - Waterway/Waterbody

DATA INFORMATION
 The flood maps must be read in conjunction with the flood study report and interpreted by a qualified professional engineer. The flood maps are based on the best data available to Brisbane City Council ("Council") at the time the maps were developed. Council, and the copyright owners listed below, give no warranty in relation to the data (including accuracy, reliability, completeness, currency or suitability) presented in these maps and the user uses and relies upon the data in the maps at its own sole risk and liability. Council is not liable for errors or omissions in the flood maps. To the full extent that it is able to do so in law, the Council disclaims all liability (including without limitation, liability in negligence) for any loss, damage or costs (including indirect and consequential loss and damage), caused by or arising from anyone using or relying on the data contained in the flood maps for any purpose whatsoever.
 ©Brisbane City Council 2014 (Unless stated below)
 Cadastre © 2006 Department of Natural Resources and Mines 2009 NAVTEQ Street Data © 2008 NAVTEQ; 2007 Aerial Imagery ©2007 Furgo Spatial Solutions; 2005 Aerial Imagery ©2005 QASCO; 2005 Brisway © 2009 Melway Publishing; 2005 DigitalGlobe Quickbird Satellite Imagery © 2005 DigitalGlobe; 2002 Contours © 2002 AAMHatch

Prepared by:
 Brisbane City Council
 City Projects Office
 GPO Box 1434
 Brisbane Qld 4001

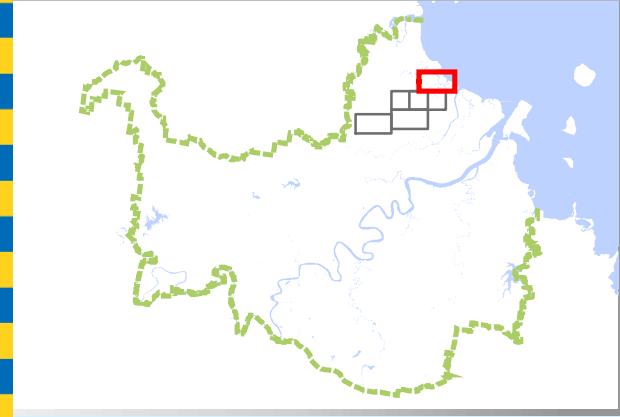
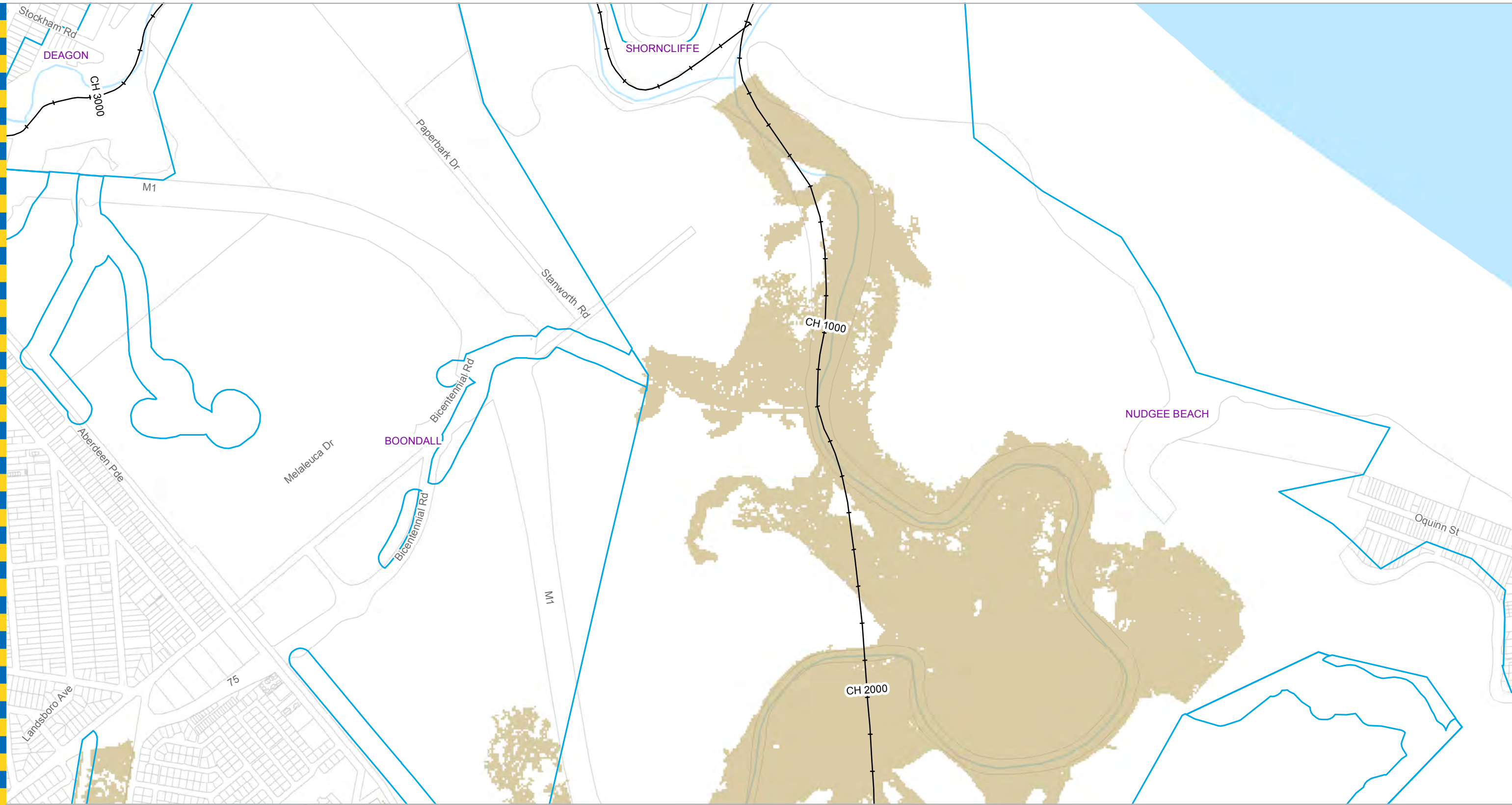
For more information
 visit www.brisbane.qld.gov.au
 or call (07) 3403 8888

For Information Only - Not Council Policy



Dedicated to a better Brisbane

**Nundah Creek
 50% AEP Flood Extent
 Map 4 of 5
 Existing Scenario**



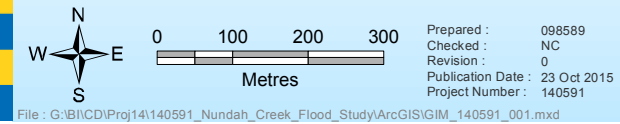
- Legend**
- Map_Key_10000
 - AMTD Line
 - City Plan Waterway Corridors
- Flood Inundation Extent**
- Flood Inundation Extent
 - Waterway/Waterbody

DATA INFORMATION
 The flood maps must be read in conjunction with the flood study report and interpreted by a qualified professional engineer. The flood maps are based on the best data available to Brisbane City Council ("Council") at the time the maps were developed. Council, and the copyright owners listed below, give no warranty in relation to the data (including accuracy, reliability, completeness, currency or suitability) presented in these maps and the user uses and relies upon the data in the maps at its own sole risk and liability. Council is not liable for errors or omissions in the flood maps. To the full extent that it is able to do so in law, the Council disclaims all liability (including without limitation, liability in negligence) for any loss, damage or costs (including indirect and consequential loss and damage), caused by or arising from anyone using or relying on the data contained in the flood maps for any purpose whatsoever.
 ©Brisbane City Council 2014 (Unless stated below)
 Cadastre © 2006 Department of Natural Resources and Mines 2009 NAVTEQ Street Data © 2008 NAVTEQ; 2007 Aerial Imagery ©2007 Furgio Spatial Solutions; 2005 Aerial Imagery ©2005 QASCO; 2005 Brisway © 2009 Melway Publishing; 2005 DigitalGlobe Quickbird Satellite Imagery © 2005 DigitalGlobe; 2002 Contours © 2002 AAMHatch



Dedicated to a better Brisbane

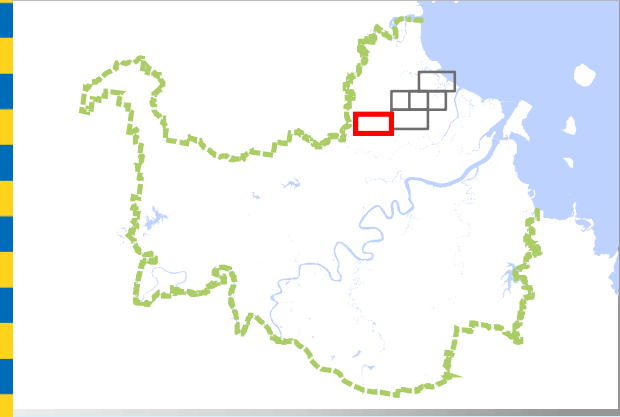
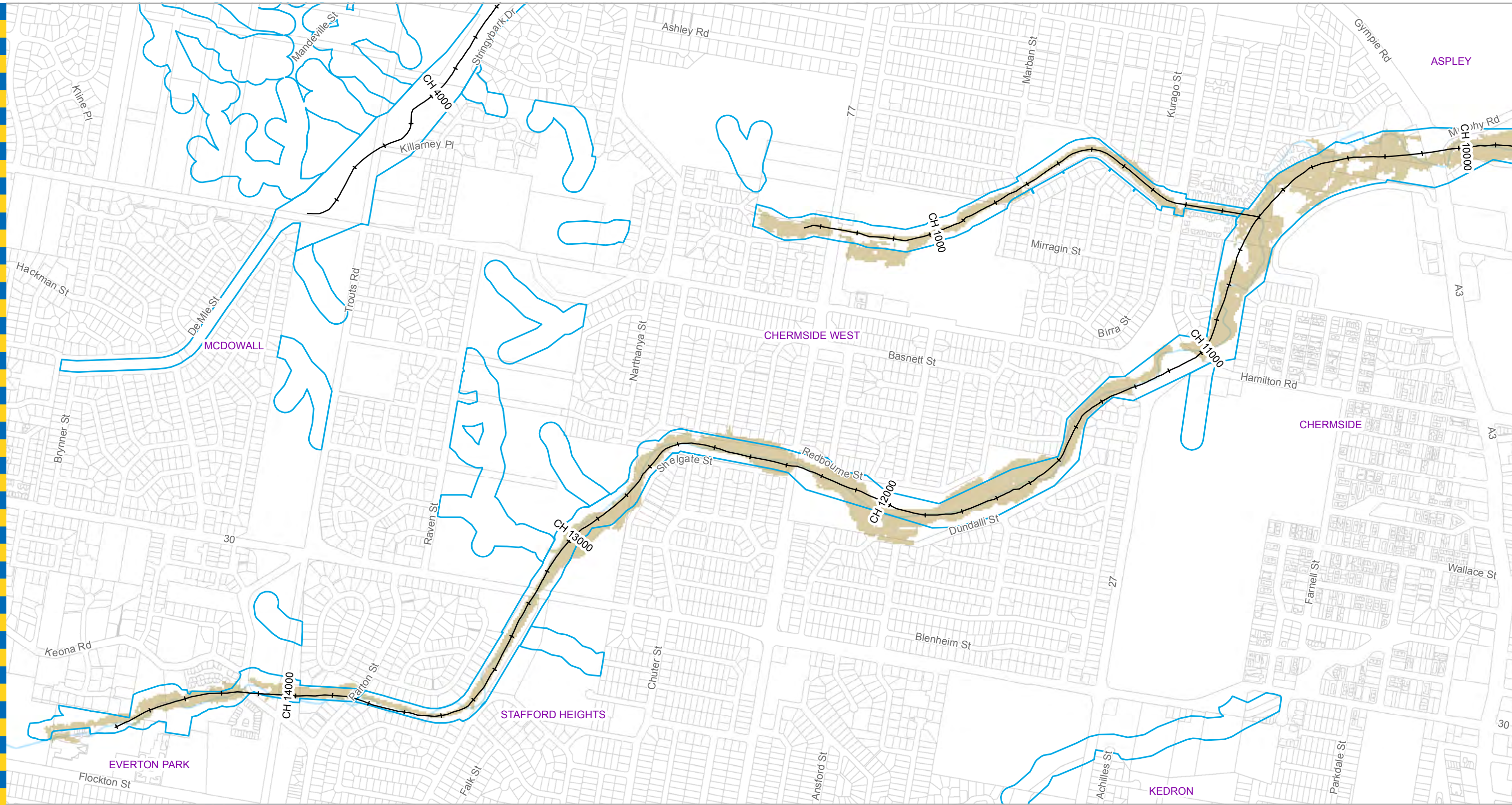
**Nundah Creek
 50% AEP Flood Extent
 Map 5 of 5
 Existing Scenario**



Prepared by:
 Brisbane City Council
 City Projects Office
 GPO Box 1434
 Brisbane Qld 4001

For more information
 visit www.brisbane.qld.gov.au
 or call (07) 3403 8888

For Information Only - Not Council Policy



Legend

- + AMTD Line
- City Plan Waterway Corridors

Extent

- Flood Inundation Extent
- Waterway/Waterbody

DATA INFORMATION
 The flood maps must be read in conjunction with the flood study report and interpreted by a qualified professional engineer. The flood maps are based on the best data available to Brisbane City Council ("Council") at the time the maps were developed. Council, and the copyright owners listed below, give no warranty in relation to the data (including accuracy, reliability, completeness, currency or suitability) presented in these maps and the user uses and relies upon the data in the maps at its own sole risk and liability. Council is not liable for errors or omissions in the flood maps. To the full extent that it is able to do so in law, the Council disclaims all liability (including without limitation, liability in negligence) for any loss, damage or costs (including indirect and consequential loss and damage), caused by or arising from anyone using or relying on the data contained in the flood maps for any purpose whatsoever.
 ©Brisbane City Council 2014 (Unless stated below)
 Cadastre © 2006 Department of Natural Resources and Mines 2009 NAVTEQ Street Data © 2008 NAVTEQ; 2007 Aerial Imagery ©2007 Furgo Spatial Solutions; 2005 Aerial Imagery ©2005 QASCO; 2005 Brisway © 2009 Melway Publishing; 2005 DigitalGlobe Quickbird Satellite Imagery © 2005 DigitalGlobe; 2002 Contours © 2002 AAMHatch



Dedicated to a better Brisbane

**Nundah Creek
 20% AEP Flood Extent
 Map 1 of 5
 Existing Scenario**

For Information Only - Not Council Policy

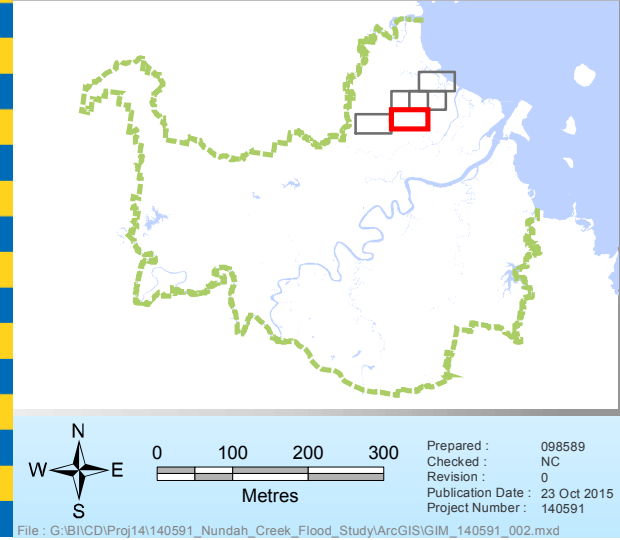
Prepared by: 098589
 Brisbane City Council
 City Projects Office
 GPO Box 1434
 Brisbane Qld 4001

Checked: NC
 Revision: 0
 Publication Date: 23 Oct 2015
 Project Number: 140591

For more information
 visit www.brisbane.qld.gov.au
 or call (07) 3403 8888

Scale: 0 100 200 300 Metres

File: G:\B\I\CD\Proj\14\140591_Nundah_Creek_Flood_Study\ArcGIS\GIM_140591_002.mxd



Legend

- + AMTD Line
- City Plan Waterway Corridors

Extent

- Flood Inundation Extent
- Waterway/Waterbody

Prepared by:
 Brisbane City Council
 City Projects Office
 GPO Box 1434
 Brisbane Qld 4001

For more information
 visit www.brisbane.qld.gov.au
 or call (07) 3403 8888

Prepared : 098589
 Checked : NC
 Revision : 0
 Publication Date : 23 Oct 2015
 Project Number : 140591

0 100 200 300
 Metres

File : G:\BICD\Proj\14\140591_Nundah_Creek_Flood_Study\ArcGIS\GIM_140591_002.mxd

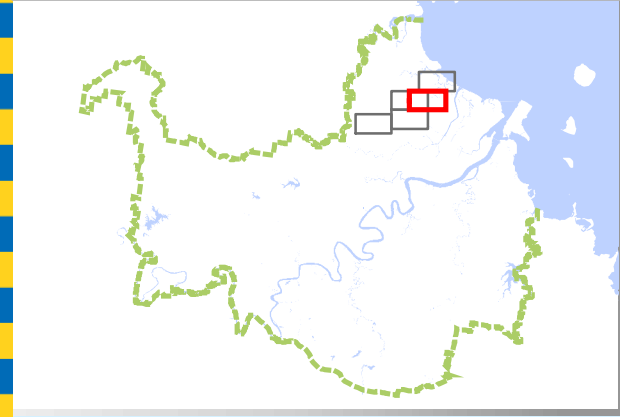
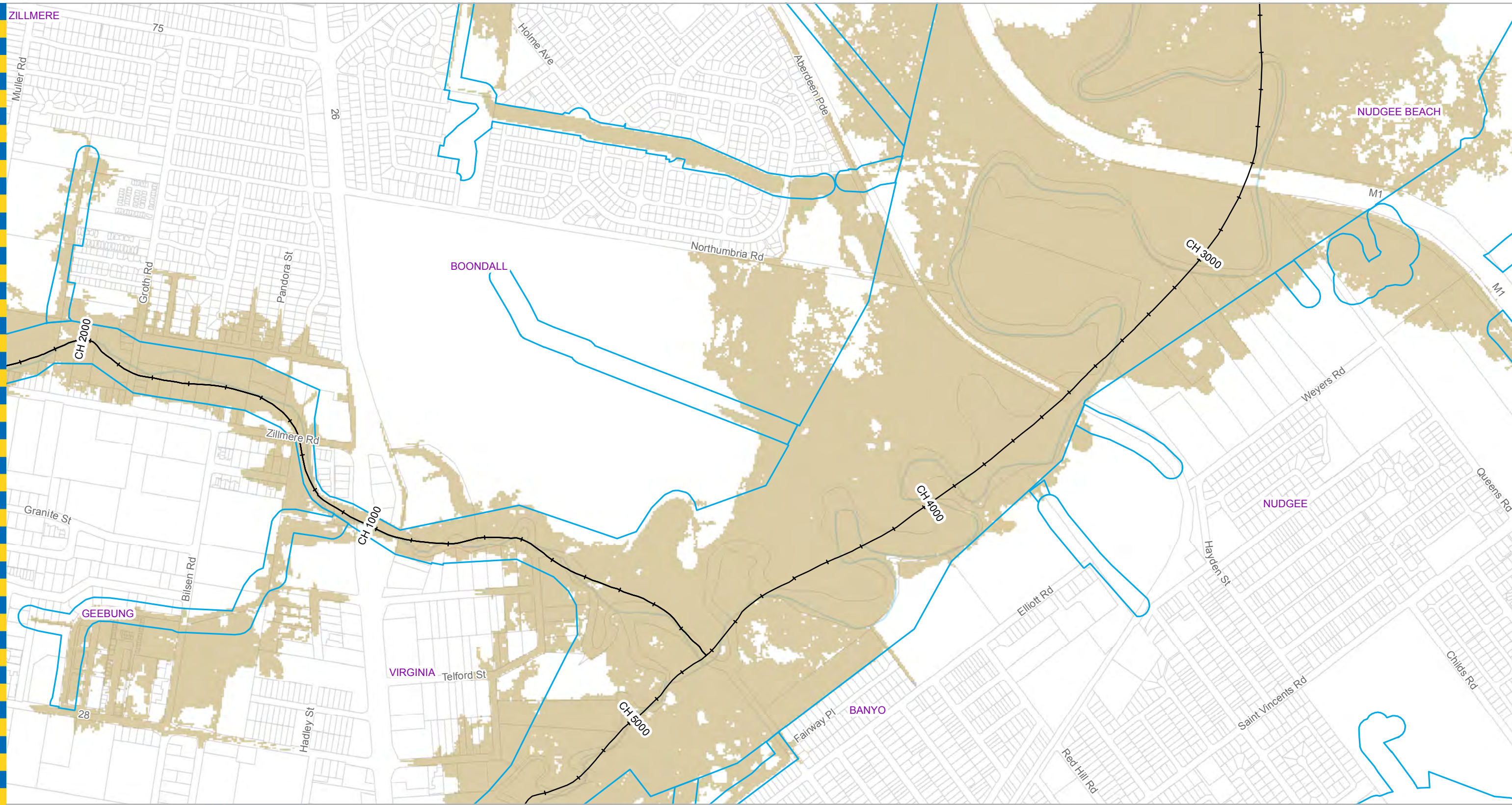
DATA INFORMATION
 The flood maps must be read in conjunction with the flood study report and interpreted by a qualified professional engineer. The flood maps are based on the best data available to Brisbane City Council ("Council") at the time the maps were developed. Council, and the copyright owners listed below, give no warranty in relation to the data (including accuracy, reliability, completeness, currency or suitability) presented in these maps and the user uses and relies upon the data in the maps at its own sole risk and liability. Council is not liable for errors or omissions in the flood maps. To the full extent that it is able to do so in law, the Council disclaims all liability (including without limitation, liability in negligence) for any loss, damage or costs (including indirect and consequential loss and damage), caused by or arising from anyone using or relying on the data contained in the flood maps for any purpose whatsoever.
 ©Brisbane City Council 2014 (Unless stated below)
 Cadastre © 2006 Department of Natural Resources and Mines 2009 NAVTEQ Street Data © 2008 NAVTEQ; 2007 Aerial Imagery ©2007 Furgo Spatial Solutions; 2005 Aerial Imagery ©2005 QASCO; 2005 Brisway © 2009 Melway Publishing; 2005 DigitalGlobe Quickbird Satellite Imagery © 2005 DigitalGlobe; 2002 Contours © 2002 AAMHatch



Dedicated to a better Brisbane

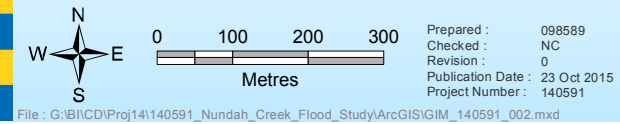
**Nundah Creek
 20% AEP Flood Extent
 Map 2 of 5
 Existing Scenario**

For Information Only - Not Council Policy



- Legend**
- + AMTD Line
 - City Plan Waterway Corridors
- Extent**
- Flood Inundation Extent
 - Waterway/Waterbody

DATA INFORMATION
 The flood maps must be read in conjunction with the flood study report and interpreted by a qualified professional engineer. The flood maps are based on the best data available to Brisbane City Council ("Council") at the time the maps were developed. Council, and the copyright owners listed below, give no warranty in relation to the data (including accuracy, reliability, completeness, currency or suitability) presented in these maps and the user uses and relies upon the data in the maps at its own sole risk and liability. Council is not liable for errors or omissions in the flood maps. To the full extent that it is able to do so in law, the Council disclaims all liability (including without limitation, liability in negligence) for any loss, damage or costs (including indirect and consequential loss and damage), caused by or arising from anyone using or relying on the data contained in the flood maps for any purpose whatsoever.
 ©Brisbane City Council 2014 (Unless stated below)
 Cadastre © 2006 Department of Natural Resources and Mines 2009 NAVTEQ Street Data © 2008 NAVTEQ; 2007 Aerial Imagery ©2007 Furgo Spatial Solutions; 2005 Aerial Imagery ©2005 QASCO; 2005 Brisway © 2009 Melway Publishing; 2005 DigitalGlobe Quickbird Satellite Imagery © 2005 DigitalGlobe; 2002 Contours © 2002 AAMHatch



Prepared by:
 Brisbane City Council
 City Projects Office
 GPO Box 1434
 Brisbane Qld 4001

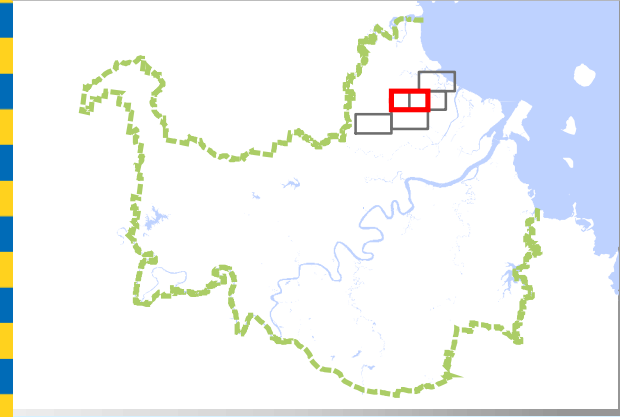
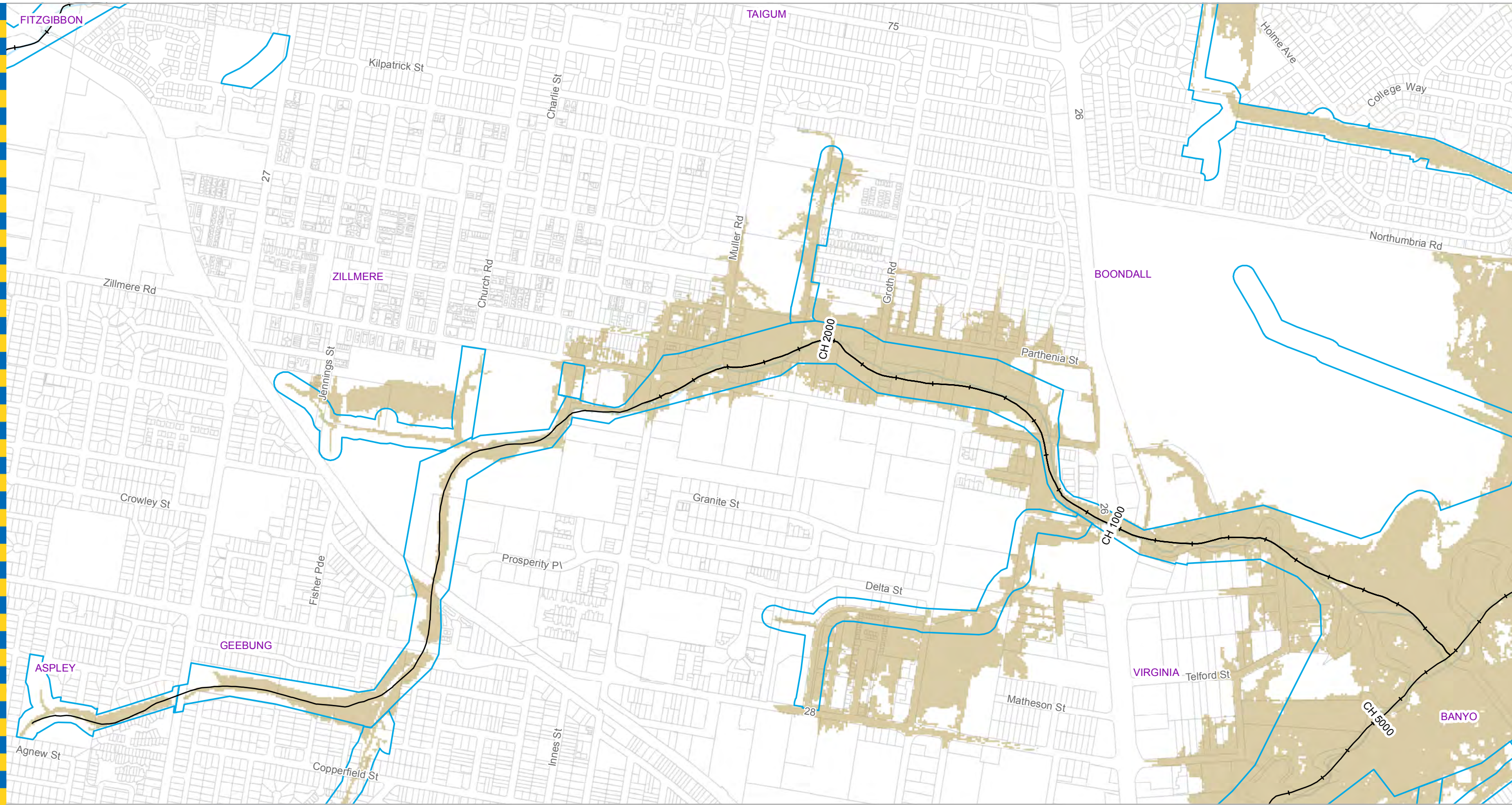
For more information
 visit www.brisbane.qld.gov.au
 or call (07) 3403 8888

For Information Only - Not Council Policy



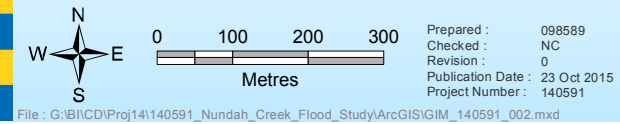
Dedicated to a better Brisbane

**Nundah Creek
 20% AEP Flood Extent
 Map 3 of 5
 Existing Scenario**



- Legend**
- + AMTD Line
 - City Plan Waterway Corridors
- Extent**
- Flood Inundation Extent
 - Waterway/Waterbody

DATA INFORMATION
 The flood maps must be read in conjunction with the flood study report and interpreted by a qualified professional engineer. The flood maps are based on the best data available to Brisbane City Council ("Council") at the time the maps were developed. Council, and the copyright owners listed below, give no warranty in relation to the data (including accuracy, reliability, completeness, currency or suitability) presented in these maps and the user uses and relies upon the data in the maps at its own sole risk and liability. Council is not liable for errors or omissions in the flood maps. To the full extent that it is able to do so in law, the Council disclaims all liability (including without limitation, liability in negligence) for any loss, damage or costs (including indirect and consequential loss and damage), caused by or arising from anyone using or relying on the data contained in the flood maps for any purpose whatsoever.
 ©Brisbane City Council 2014 (Unless stated below)
 Cadastre © 2006 Department of Natural Resources and Mines 2009 NAVTEQ Street Data © 2008 NAVTEQ; 2007 Aerial Imagery ©2007 Furgio Spatial Solutions; 2005 Aerial Imagery ©2005 QASCO; 2005 Brisway © 2009 Melway Publishing; 2005 DigitalGlobe Quickbird Satellite Imagery © 2005 DigitalGlobe; 2002 Contours © 2002 AAMHatch



Prepared by:
 Brisbane City Council
 City Projects Office
 GPO Box 1434
 Brisbane Qld 4001

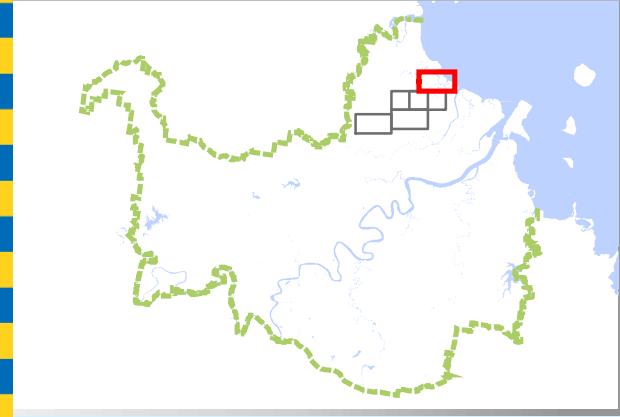
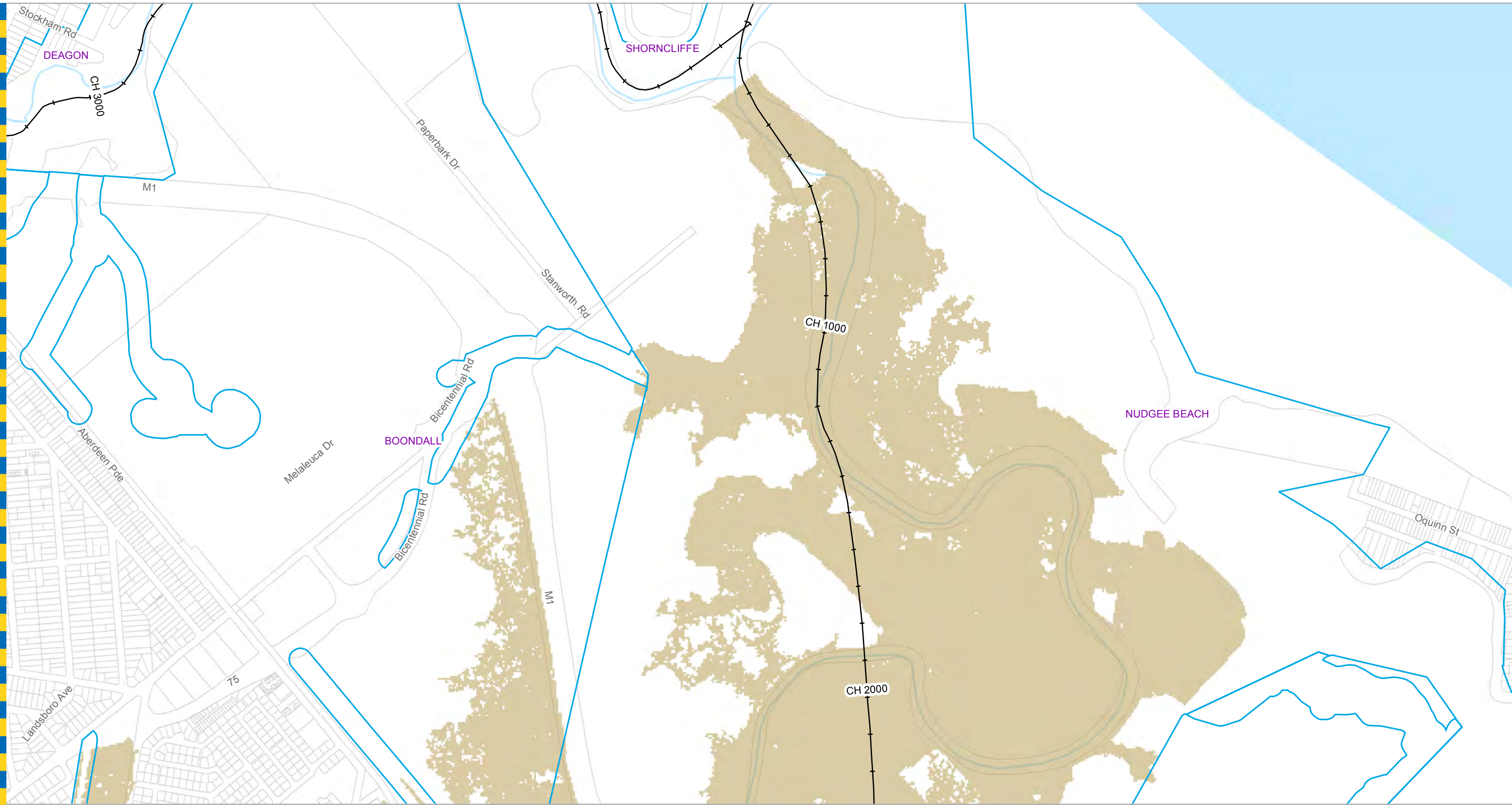
For more information
 visit www.brisbane.qld.gov.au
 or call (07) 3403 8888

For Information Only - Not Council Policy



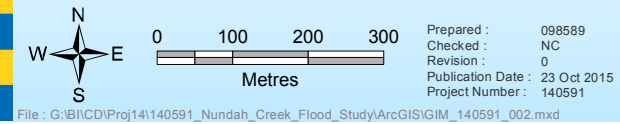
Dedicated to a better Brisbane

**Nundah Creek
 20% AEP Flood Extent
 Map 4 of 5
 Existing Scenario**



- Legend**
- + AMTD Line
 - City Plan Waterway Corridors
- Extent**
- Flood Inundation Extent
 - Waterway/Waterbody

DATA INFORMATION
 The flood maps must be read in conjunction with the flood study report and interpreted by a qualified professional engineer. The flood maps are based on the best data available to Brisbane City Council ("Council") at the time the maps were developed. Council, and the copyright owners listed below, give no warranty in relation to the data (including accuracy, reliability, completeness, currency or suitability) presented in these maps and the user uses and relies upon the data in the maps at its own sole risk and liability. Council is not liable for errors or omissions in the flood maps. To the full extent that it is able to do so in law, the Council disclaims all liability (including without limitation, liability in negligence) for any loss, damage or costs (including indirect and consequential loss and damage), caused by or arising from anyone using or relying on the data contained in the flood maps for any purpose whatsoever.
 ©Brisbane City Council 2014 (Unless stated below)
 Cadastre © 2006 Department of Natural Resources and Mines 2009 NAVTEQ Street Data © 2008 NAVTEQ; 2007 Aerial Imagery ©2007 Furgo Spatial Solutions; 2005 Aerial Imagery ©2005 QASCO; 2005 Brisway © 2009 Melway Publishing; 2005 DigitalGlobe Quickbird Satellite Imagery © 2005 DigitalGlobe; 2002 Contours © 2002 AAMHatch



Prepared by:
 Brisbane City Council
 City Projects Office
 GPO Box 1434
 Brisbane Qld 4001

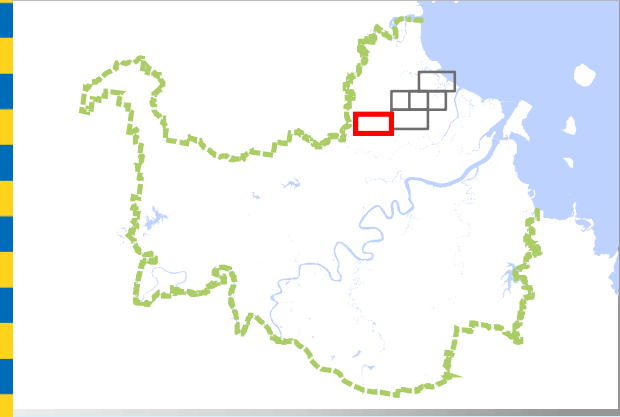
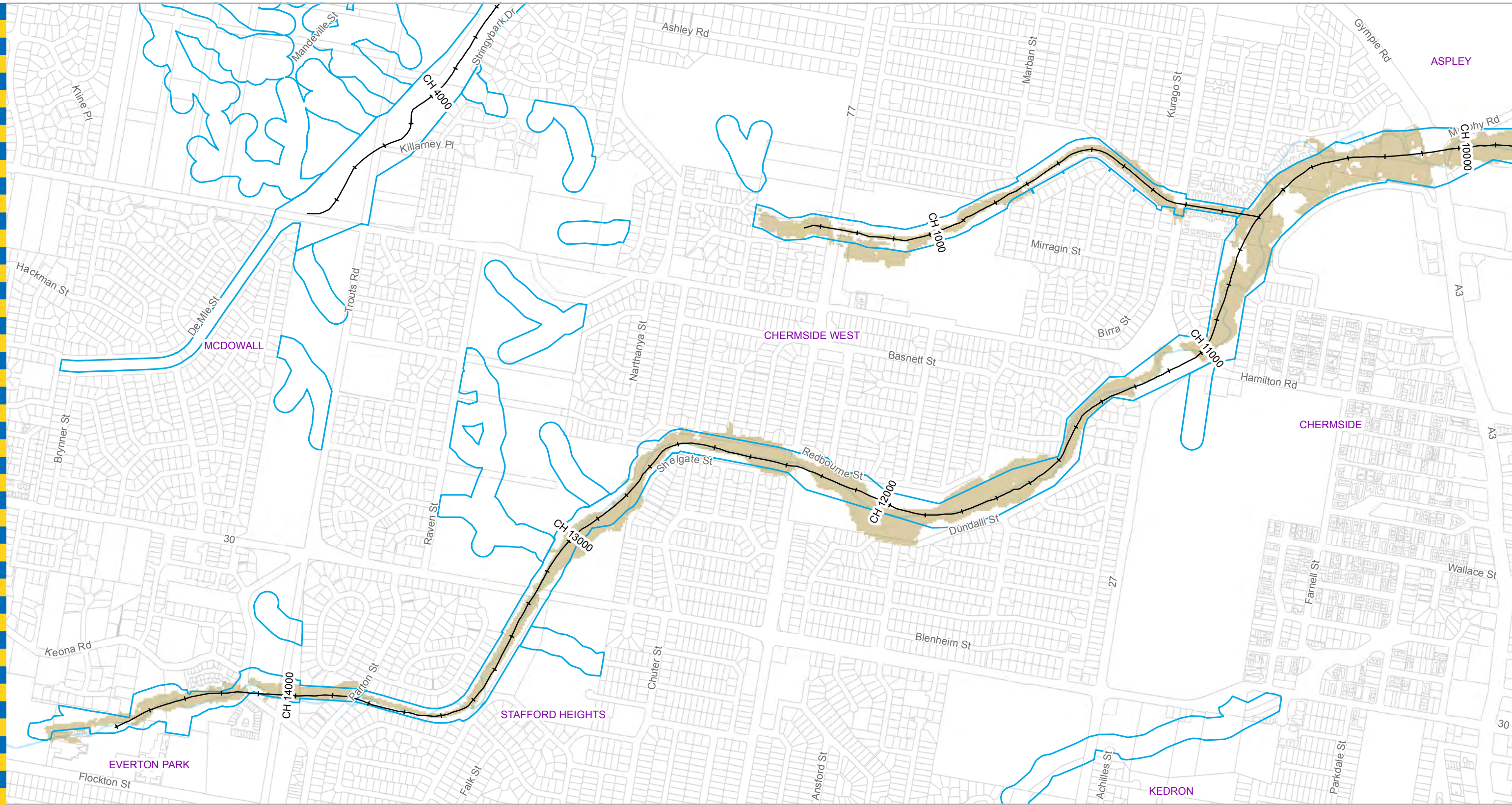
For more information
 visit www.brisbane.qld.gov.au
 or call (07) 3403 8888

For Information Only - Not Council Policy



Dedicated to a better Brisbane

**Nundah Creek
 20% AEP Flood Extent
 Map 5 of 5
 Existing Scenario**



Legend

- + AMTD Line
- City Plan Waterway Corridors

Extent

- Flood Inundation Extent
- Waterway/Waterbody

DATA INFORMATION
 The flood maps must be read in conjunction with the flood study report and interpreted by a qualified professional engineer. The flood maps are based on the best data available to Brisbane City Council ("Council") at the time the maps were developed. Council, and the copyright owners listed below, give no warranty in relation to the data (including accuracy, reliability, completeness, currency or suitability) presented in these maps and the user uses and relies upon the data in the maps at its own sole risk and liability. Council is not liable for errors or omissions in the flood maps. To the full extent that it is able to do so in law, the Council disclaims all liability (including without limitation, liability in negligence) for any loss, damage or costs (including indirect and consequential loss and damage), caused by or arising from anyone using or relying on the data contained in the flood maps for any purpose whatsoever.
 ©Brisbane City Council 2014 (Unless stated below)
 Cadastre © 2006 Department of Natural Resources and Mines 2009 NAVTEQ Street Data © 2008 NAVTEQ; 2007 Aerial Imagery ©2007 Furgo Spatial Solutions; 2005 Aerial Imagery ©2005 QASCO; 2005 Brisway © 2009 Melway Publishing; 2005 DigitalGlobe Quickbird Satellite Imagery © 2005 DigitalGlobe; 2002 Contours © 2002 AAMHatch

Prepared by:
 Brisbane City Council
 City Projects Office
 GPO Box 1434
 Brisbane Qld 4001

Prepared: 098589
 Checked: NC
 Revision: 0
 Publication Date: 23 Oct 2015
 Project Number: 140591

For more information
 visit www.brisbane.qld.gov.au
 or call (07) 3403 8888

0 100 200 300
 Metres

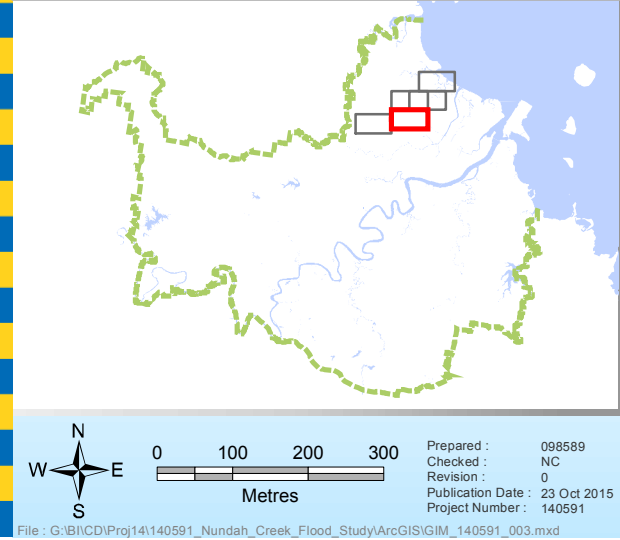
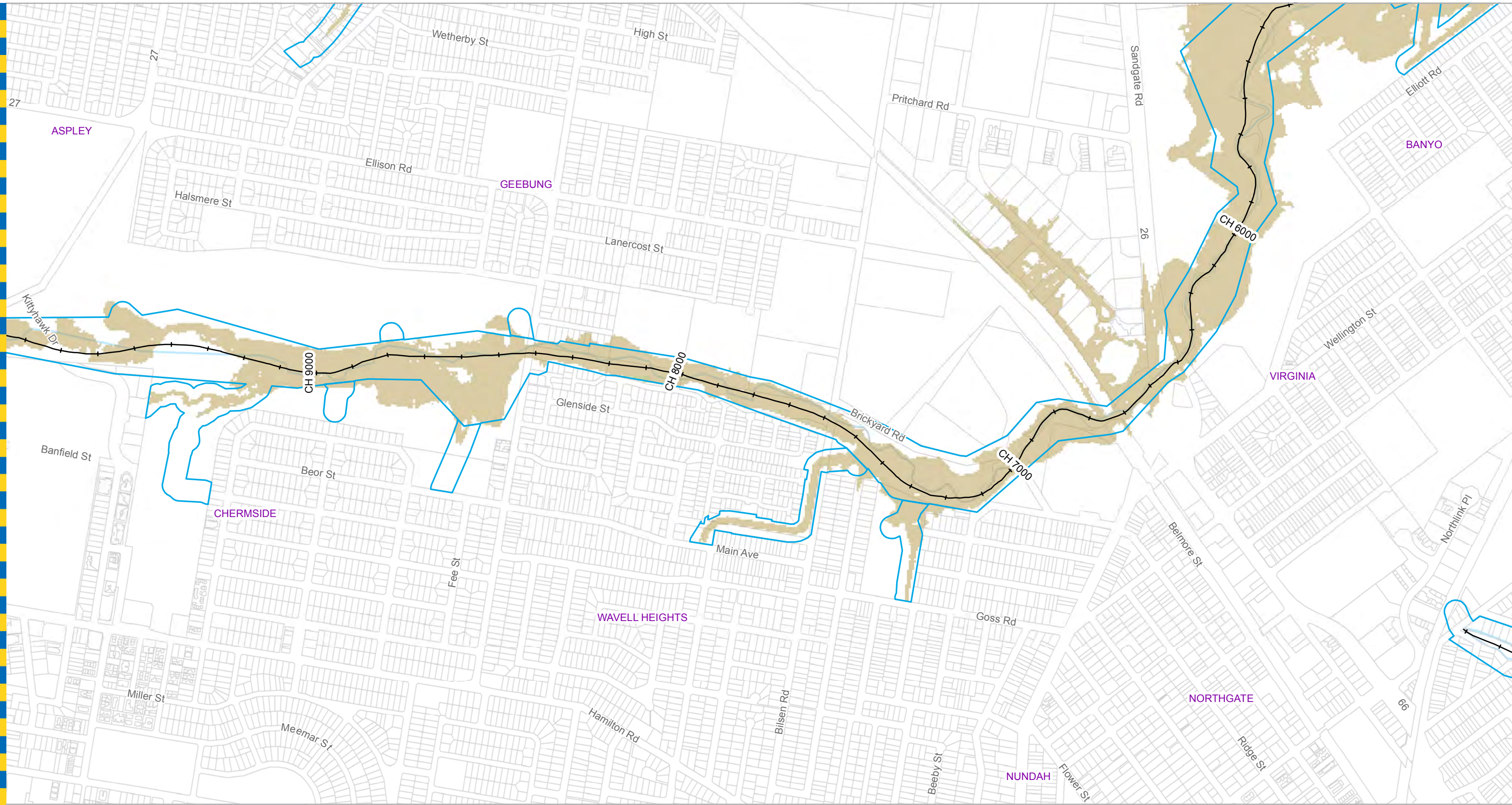
File: G:\B\I\CD\Proj\14\140591_Nundah_Creek_Flood_Study\ArcGIS\GIM_140591_003.mxd

For Information Only - Not Council Policy



Dedicated to a better Brisbane

**Nundah Creek
 10% AEP Flood Extent
 Map 1 of 5
 Existing Scenario**



Legend

- + AMTD Line
- City Plan Waterway Corridors

Extent

- Flood Inundation Extent
- Waterway/Waterbody

Prepared by:
 Brisbane City Council
 City Projects Office
 GPO Box 1434
 Brisbane Qld 4001

For more information
 visit www.brisbane.qld.gov.au
 or call (07) 3403 8888

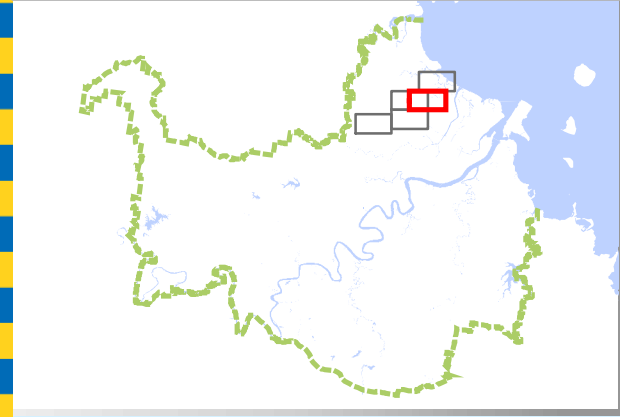
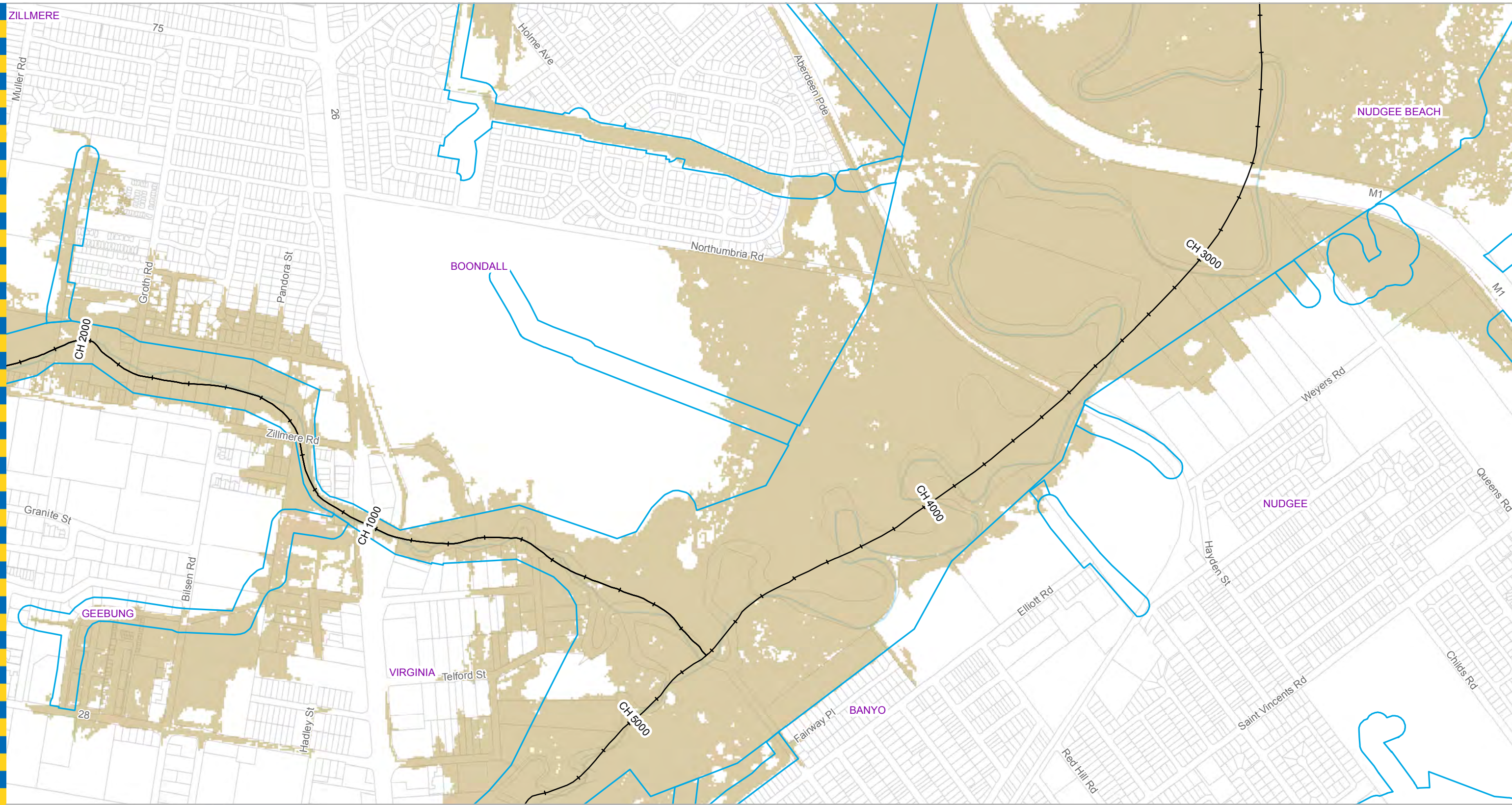
DATA INFORMATION
 The flood maps must be read in conjunction with the flood study report and interpreted by a qualified professional engineer. The flood maps are based on the best data available to Brisbane City Council ("Council") at the time the maps were developed. Council, and the copyright owners listed below, give no warranty in relation to the data (including accuracy, reliability, completeness, currency or suitability) presented in these maps and the user uses and relies upon the data in the maps at its own sole risk and liability. Council is not liable for errors or omissions in the flood maps. To the full extent that it is able to do so in law, the Council disclaims all liability (including without limitation, liability in negligence) for any loss, damage or costs (including indirect and consequential loss and damage), caused by or arising from anyone using or relying on the data contained in the flood maps for any purpose whatsoever.
 ©Brisbane City Council 2014 (Unless stated below)
 Cadastre © 2006 Department of Natural Resources and Mines 2009 NAVTEQ Street Data © 2008 NAVTEQ; 2007 Aerial Imagery ©2007 Furgo Spatial Solutions; 2005 Aerial Imagery ©2005 QASCO; 2005 Brisway © 2009 Melway Publishing; 2005 DigitalGlobe Quickbird Satellite Imagery © 2005 DigitalGlobe; 2002 Contours © 2002 AAMHatch



Dedicated to a better Brisbane

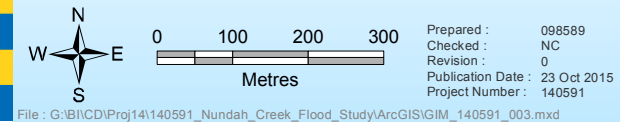
**Nundah Creek
 10% AEP Flood Extent
 Map 2 of 5
 Existing Scenario**

For Information Only - Not Council Policy



- Legend**
- + AMTD Line
 - City Plan Waterway Corridors
- Extent**
- Flood Inundation Extent
 - Waterway/Waterbody

DATA INFORMATION
 The flood maps must be read in conjunction with the flood study report and interpreted by a qualified professional engineer. The flood maps are based on the best data available to Brisbane City Council ("Council") at the time the maps were developed. Council, and the copyright owners listed below, give no warranty in relation to the data (including accuracy, reliability, completeness, currency or suitability) presented in these maps and the user uses and relies upon the data in the maps at its own sole risk and liability. Council is not liable for errors or omissions in the flood maps. To the full extent that it is able to do so in law, the Council disclaims all liability (including without limitation, liability in negligence) for any loss, damage or costs (including indirect and consequential loss and damage), caused by or arising from anyone using or relying on the data contained in the flood maps for any purpose whatsoever.
 ©Brisbane City Council 2014 (Unless stated below)
 Cadastre © 2006 Department of Natural Resources and Mines 2009 NAVTEQ Street Data © 2008 NAVTEQ; 2007 Aerial Imagery ©2007 Furgo Spatial Solutions; 2005 Aerial Imagery ©2005 QASCO; 2005 Brisway © 2009 Melway Publishing; 2005 DigitalGlobe Quickbird Satellite Imagery © 2005 DigitalGlobe; 2002 Contours © 2002 AAMHatch



Prepared by:
 Brisbane City Council
 City Projects Office
 GPO Box 1434
 Brisbane Qld 4001

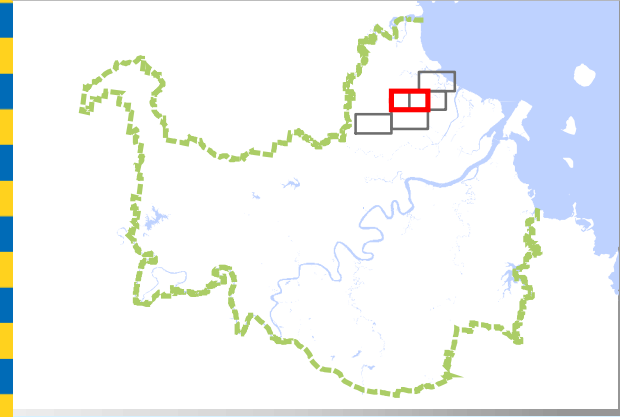
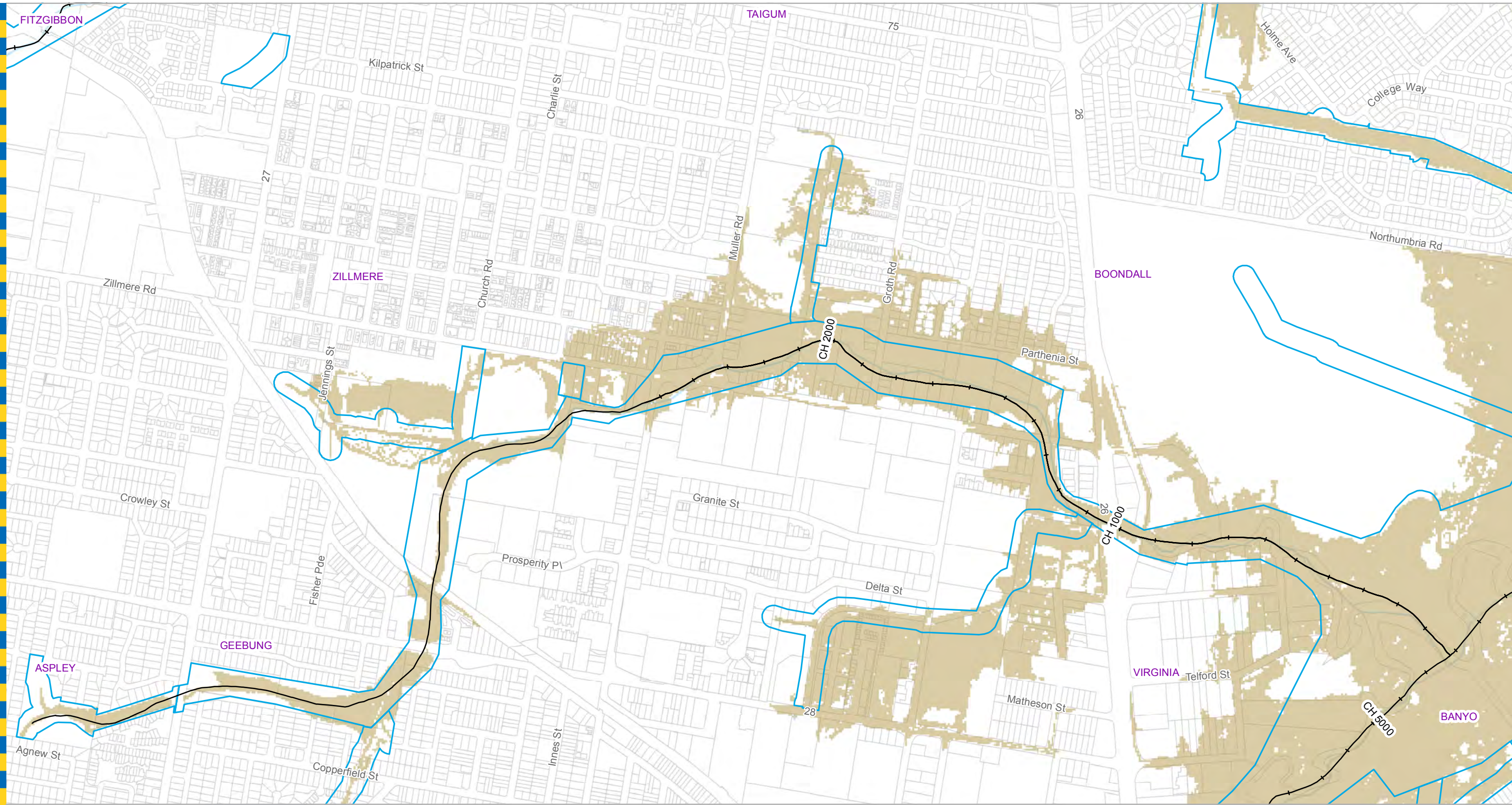
For more information
 visit www.brisbane.qld.gov.au
 or call (07) 3403 8888

For Information Only - Not Council Policy



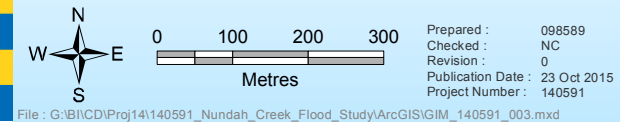
Dedicated to a better Brisbane

**Nundah Creek
 10% AEP Flood Extent
 Map 3 of 5
 Existing Scenario**



- Legend**
- + AMTD Line
 - City Plan Waterway Corridors
- Extent**
- Flood Inundation Extent
 - Waterway/Waterbody

DATA INFORMATION
 The flood maps must be read in conjunction with the flood study report and interpreted by a qualified professional engineer. The flood maps are based on the best data available to Brisbane City Council ("Council") at the time the maps were developed. Council, and the copyright owners listed below, give no warranty in relation to the data (including accuracy, reliability, completeness, currency or suitability) presented in these maps and the user uses and relies upon the data in the maps at its own sole risk and liability. Council is not liable for errors or omissions in the flood maps. To the full extent that it is able to do so in law, the Council disclaims all liability (including without limitation, liability in negligence) for any loss, damage or costs (including indirect and consequential loss and damage), caused by or arising from anyone using or relying on the data contained in the flood maps for any purpose whatsoever.
 ©Brisbane City Council 2014 (Unless stated below)
 Cadastre © 2006 Department of Natural Resources and Mines 2009 NAVTEQ Street Data © 2008 NAVTEQ; 2007 Aerial Imagery ©2007 Furgo Spatial Solutions; 2005 Aerial Imagery ©2005 QASCO; 2005 Brisway © 2009 Melway Publishing; 2005 DigitalGlobe Quickbird Satellite Imagery © 2005 DigitalGlobe; 2002 Contours © 2002 AAMHatch



Prepared by:
 Brisbane City Council
 City Projects Office
 GPO Box 1434
 Brisbane Qld 4001

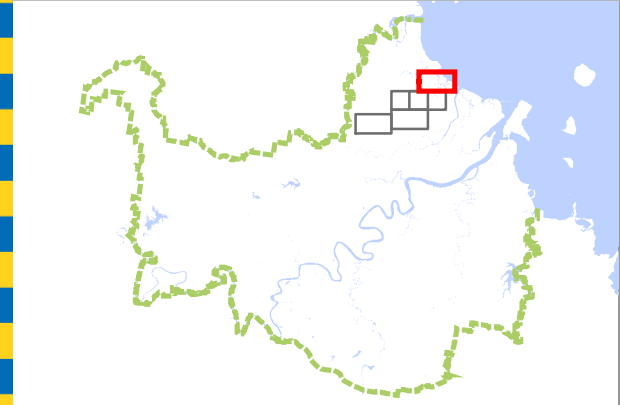
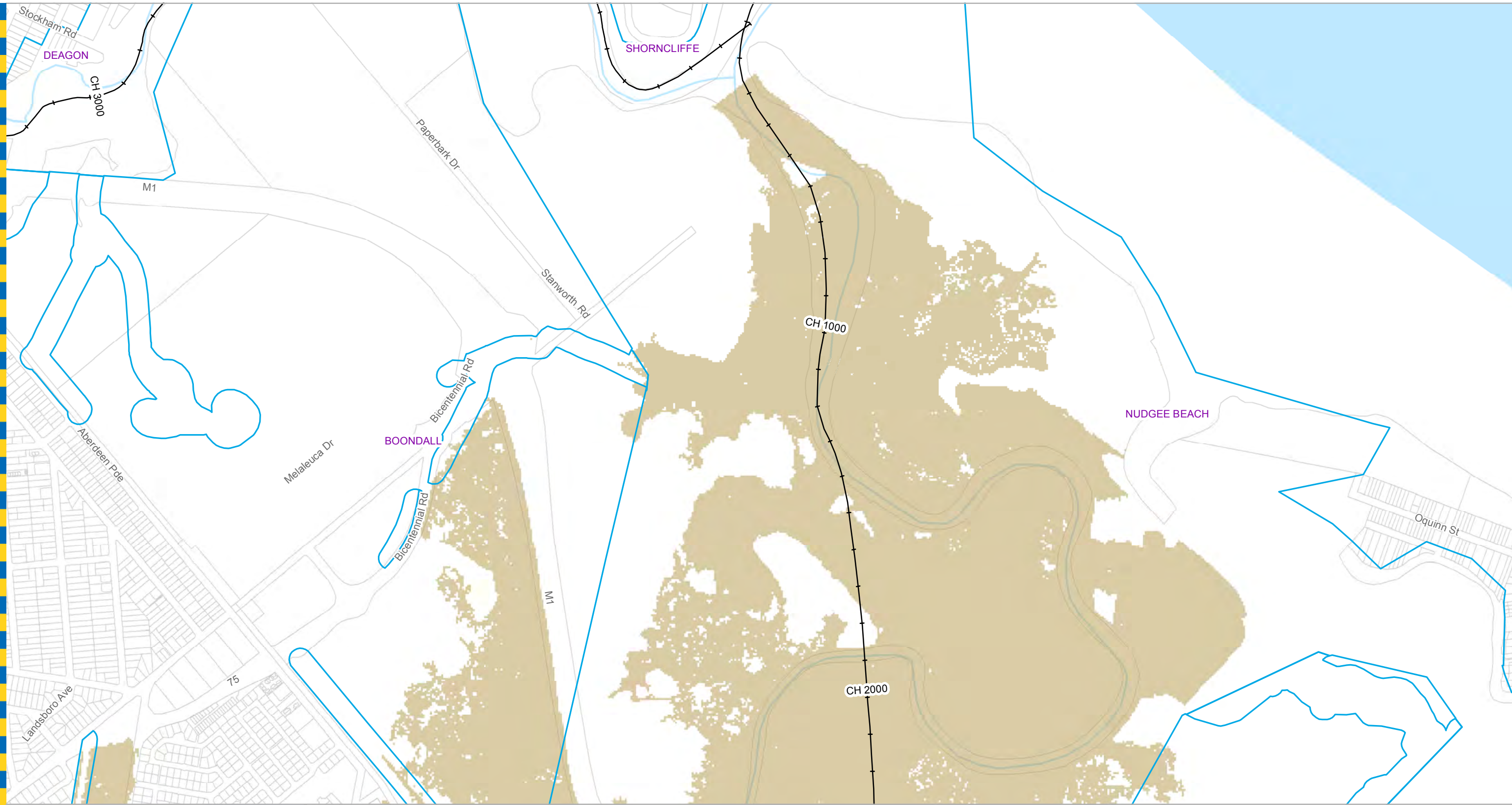
For more information
 visit www.brisbane.qld.gov.au
 or call (07) 3403 8888

For Information Only - Not Council Policy



Dedicated to a better Brisbane

**Nundah Creek
 10% AEP Flood Extent
 Map 4 of 5
 Existing Scenario**



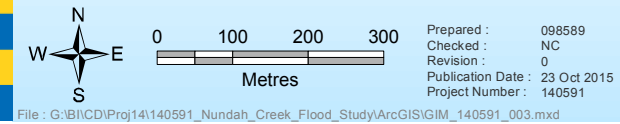
- Legend**
- + AMTD Line
 - City Plan Waterway Corridors
- Extent**
- Flood Inundation Extent
 - Waterway/Waterbody

DATA INFORMATION
 The flood maps must be read in conjunction with the flood study report and interpreted by a qualified professional engineer. The flood maps are based on the best data available to Brisbane City Council ("Council") at the time the maps were developed. Council, and the copyright owners listed below, give no warranty in relation to the data (including accuracy, reliability, completeness, currency or suitability) presented in these maps and the user uses and relies upon the data in the maps at its own sole risk and liability. Council is not liable for errors or omissions in the flood maps. To the full extent that it is able to do so in law, the Council disclaims all liability (including without limitation, liability in negligence) for any loss, damage or costs (including indirect and consequential loss and damage), caused by or arising from anyone using or relying on the data contained in the flood maps for any purpose whatsoever.
 ©Brisbane City Council 2014 (Unless stated below)
 Cadastre © 2006 Department of Natural Resources and Mines 2009 NAVTEQ Street Data © 2008 NAVTEQ; 2007 Aerial Imagery ©2007 Furgo Spatial Solutions; 2005 Aerial Imagery ©2005 QASCO; 2005 Brisway © 2009 Melway Publishing; 2005 DigitalGlobe Quickbird Satellite Imagery © 2005 DigitalGlobe; 2002 Contours © 2002 AAMHatch



Dedicated to a better Brisbane

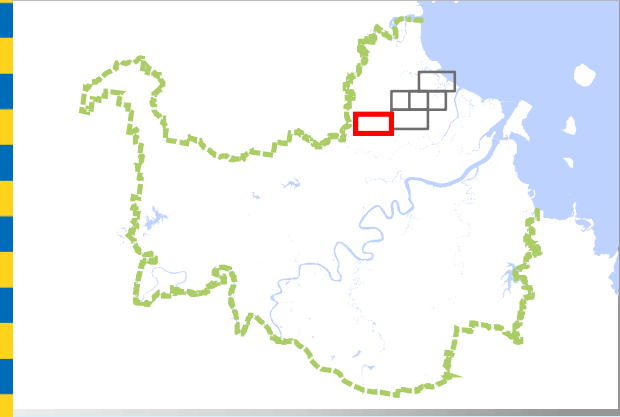
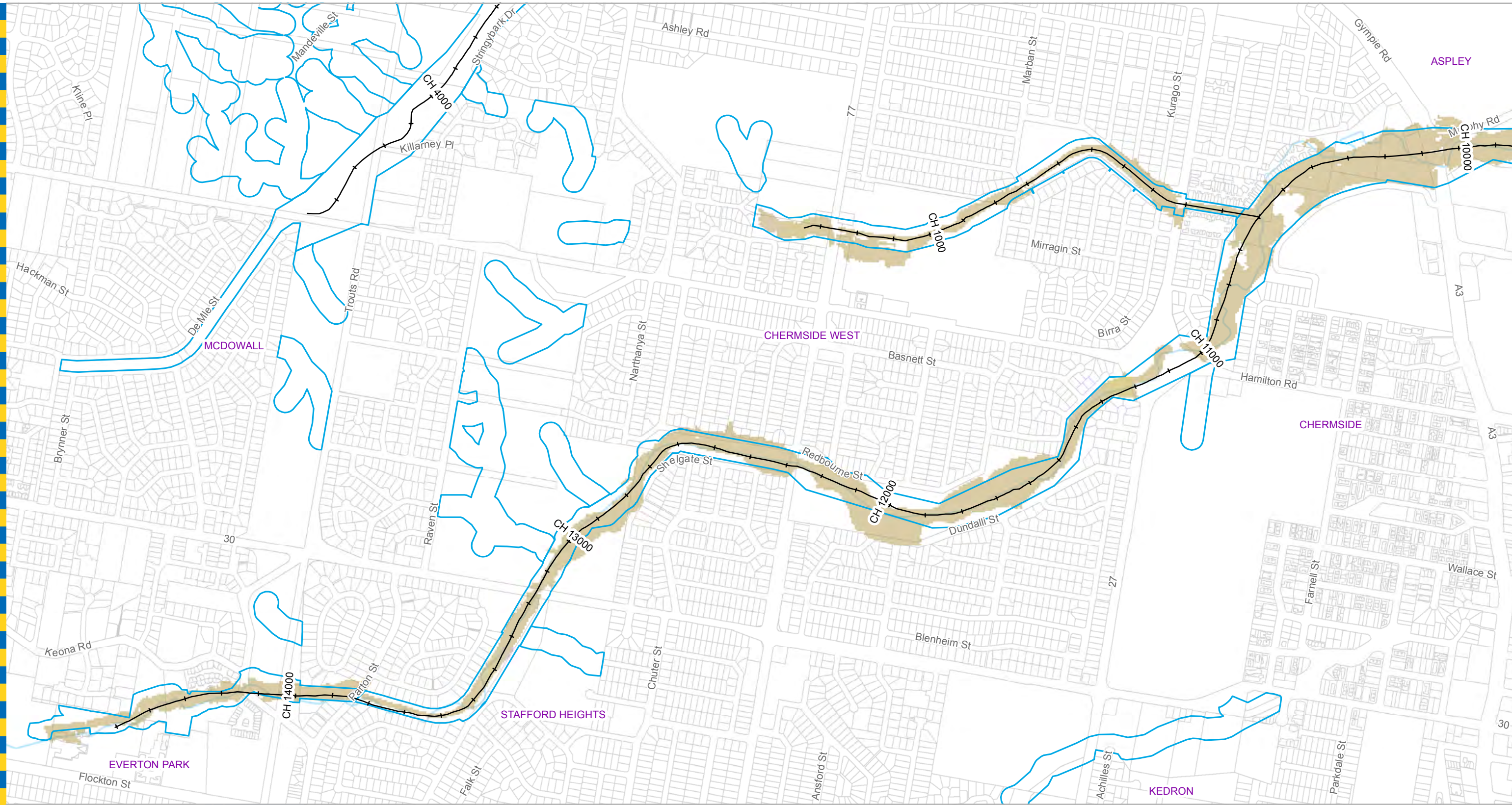
**Nundah Creek
 10% AEP Flood Extent
 Map 5 of 5
 Existing Scenario**



Prepared by:
 Brisbane City Council
 City Projects Office
 GPO Box 1434
 Brisbane Qld 4001

For more information
 visit www.brisbane.qld.gov.au
 or call (07) 3403 8888

For Information Only - Not Council Policy



Legend

- + AMTD Line
- City Plan Waterway Corridors

Extent

- Flood Inundation Extent
- Waterway/Waterbody

DATA INFORMATION
 The flood maps must be read in conjunction with the flood study report and interpreted by a qualified professional engineer. The flood maps are based on the best data available to Brisbane City Council ("Council") at the time the maps were developed. Council, and the copyright owners listed below, give no warranty in relation to the data (including accuracy, reliability, completeness, currency or suitability) presented in these maps and the user uses and relies upon the data in the maps at its own sole risk and liability. Council is not liable for errors or omissions in the flood maps. To the full extent that it is able to do so in law, the Council disclaims all liability (including without limitation, liability in negligence) for any loss, damage or costs (including indirect and consequential loss and damage), caused by or arising from anyone using or relying on the data contained in the flood maps for any purpose whatsoever.

©Brisbane City Council 2014 (Unless stated below)
 Cadastre © 2006 Department of Natural Resources and Mines 2009 NAVTEQ Street Data © 2008 NAVTEQ; 2007 Aerial Imagery ©2007 Furgo Spatial Solutions; 2005 Aerial Imagery ©2005 QASCO; 2005 Brisway © 2009 Melway Publishing; 2005 DigitalGlobe Quickbird Satellite Imagery © 2005 DigitalGlobe; 2002 Contours © 2002 AAMHatch



Dedicated to a better Brisbane

**Nundah Creek
 5% AEP Flood Extent
 Map 1 of 5
 Existing Scenario**

Prepared by: 098589
 Brisbane City Council
 City Projects Office
 GPO Box 1434
 Brisbane Qld 4001

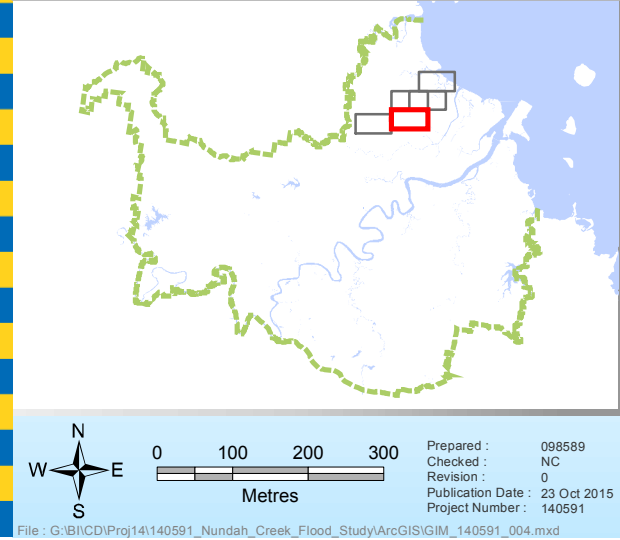
Checked: NC
 Revision: 0
 Publication Date: 23 Oct 2015
 Project Number: 140591

For more information
 visit www.brisbane.qld.gov.au
 or call (07) 3403 8888

Scale: 0 100 200 300 Metres

File: G:\BICD\Proj14\140591_Nundah_Creek_Flood_Study\ArcGIS\GIM_140591_004.mxd

For Information Only - Not Council Policy



Legend

- + AMTD Line
- City Plan Waterway Corridors

Extent

- Flood Inundation Extent
- Waterway/Waterbody

Prepared by:
 Brisbane City Council
 City Projects Office
 GPO Box 1434
 Brisbane Qld 4001

For more information
 visit www.brisbane.qld.gov.au
 or call (07) 3403 8888

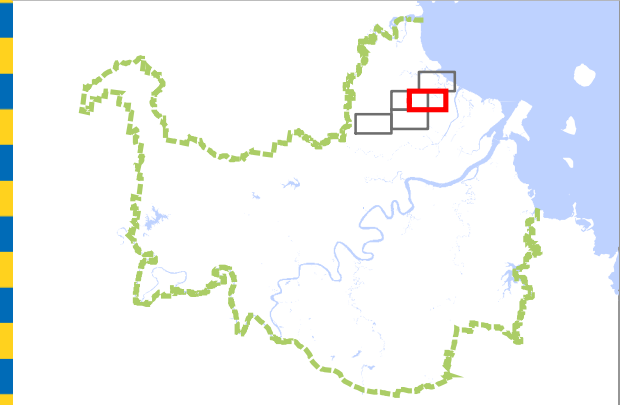
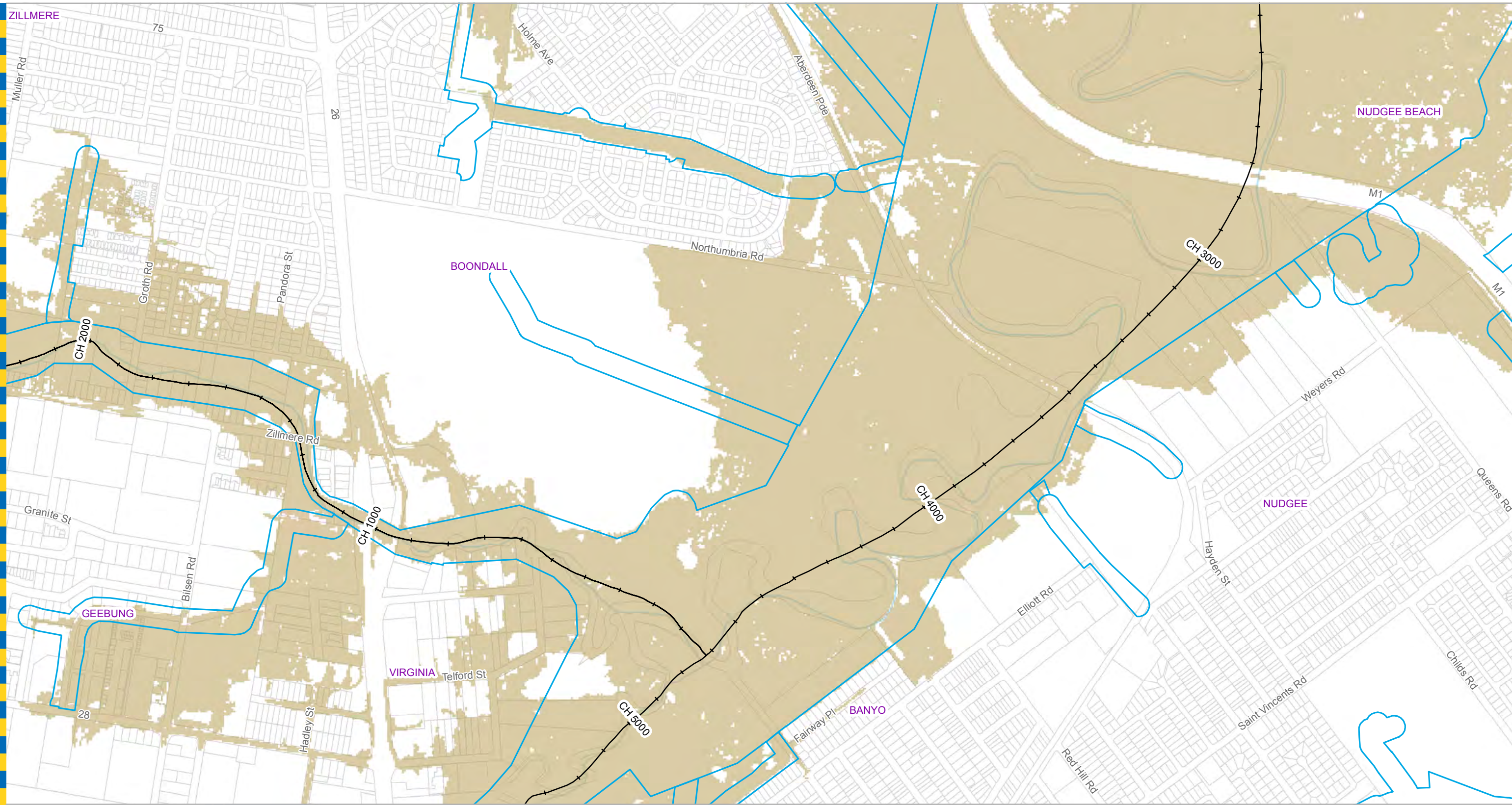
DATA INFORMATION
 The flood maps must be read in conjunction with the flood study report and interpreted by a qualified professional engineer. The flood maps are based on the best data available to Brisbane City Council ("Council") at the time the maps were developed. Council, and the copyright owners listed below, give no warranty in relation to the data (including accuracy, reliability, completeness, currency or suitability) presented in these maps and the user uses and relies upon the data in the maps at its own sole risk and liability. Council is not liable for errors or omissions in the flood maps. To the full extent that it is able to do so in law, the Council disclaims all liability (including without limitation, liability in negligence) for any loss, damage or costs (including indirect and consequential loss and damage), caused by or arising from anyone using or relying on the data contained in the flood maps for any purpose whatsoever.
 ©Brisbane City Council 2014 (Unless stated below)
 Cadastre © 2006 Department of Natural Resources and Mines 2009 NAVTEQ Street Data © 2008 NAVTEQ; 2007 Aerial Imagery ©2007 Furgo Spatial Solutions; 2005 Aerial Imagery ©2005 QASCO; 2005 Brisway © 2009 Melway Publishing; 2005 DigitalGlobe Quickbird Satellite Imagery © 2005 DigitalGlobe; 2002 Contours © 2002 AAMHatch



Dedicated to a better Brisbane

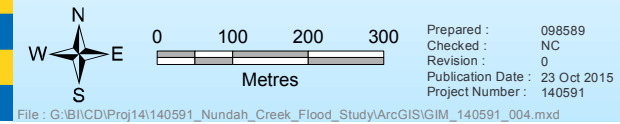
**Nundah Creek
 5% AEP Flood Extent
 Map 2 of 5
 Existing Scenario**

For Information Only - Not Council Policy



- Legend**
- + AMTD Line
 - City Plan Waterway Corridors
- Extent**
- Flood Inundation Extent
 - Waterway/Waterbody

DATA INFORMATION
 The flood maps must be read in conjunction with the flood study report and interpreted by a qualified professional engineer. The flood maps are based on the best data available to Brisbane City Council ("Council") at the time the maps were developed. Council, and the copyright owners listed below, give no warranty in relation to the data (including accuracy, reliability, completeness, currency or suitability) presented in these maps and the user uses and relies upon the data in the maps at its own sole risk and liability. Council is not liable for errors or omissions in the flood maps. To the full extent that it is able to do so in law, the Council disclaims all liability (including without limitation, liability in negligence) for any loss, damage or costs (including indirect and consequential loss and damage), caused by or arising from anyone using or relying on the data contained in the flood maps for any purpose whatsoever.
 ©Brisbane City Council 2014 (Unless stated below)
 Cadastre © 2006 Department of Natural Resources and Mines 2009 NAVTEQ Street Data © 2008 NAVTEQ; 2007 Aerial Imagery ©2007 Furgo Spatial Solutions; 2005 Aerial Imagery ©2005 QASCO; 2005 Brisway © 2009 Melway Publishing; 2005 DigitalGlobe Quickbird Satellite Imagery © 2005 DigitalGlobe; 2002 Contours © 2002 AAMHatch

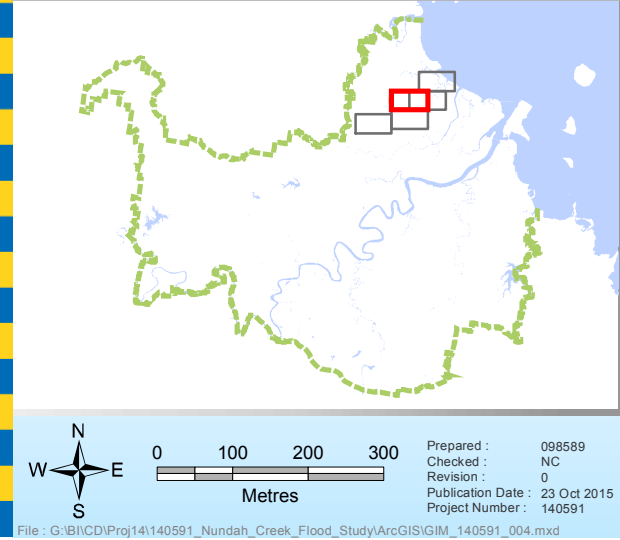
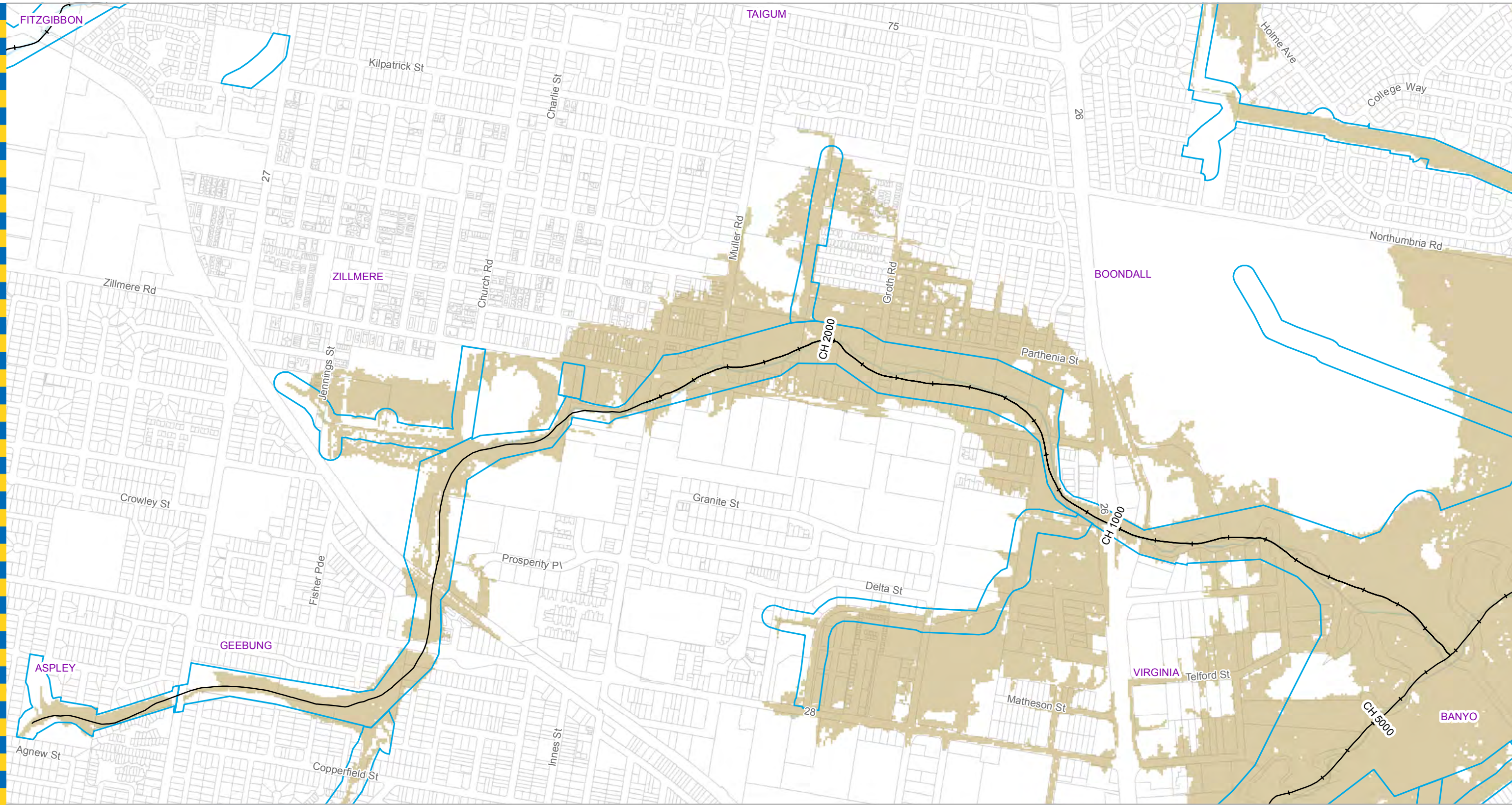


For Information Only - Not Council Policy



Dedicated to a better Brisbane

**Nundah Creek
 5% AEP Flood Extent
 Map 3 of 5
 Existing Scenario**



Legend

- + AMTD Line
- City Plan Waterway Corridors

Extent

- Flood Inundation Extent
- Waterway/Waterbody

Prepared by:
 Brisbane City Council
 City Projects Office
 GPO Box 1434
 Brisbane Qld 4001

For more information
 visit www.brisbane.qld.gov.au
 or call (07) 3403 8888

Prepared : 098589
 Checked : NC
 Revision : 0
 Publication Date : 23 Oct 2015
 Project Number : 140591

File : G:\B\I\CD\Proj\14\140591_Nundah_Creek_Flood_Study\ArcGIS\GIM_140591_004.mxd

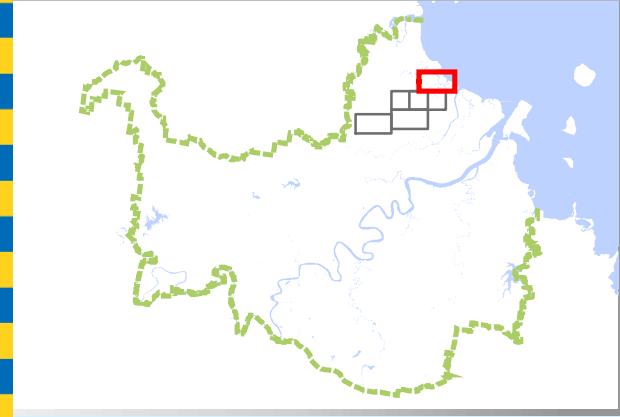
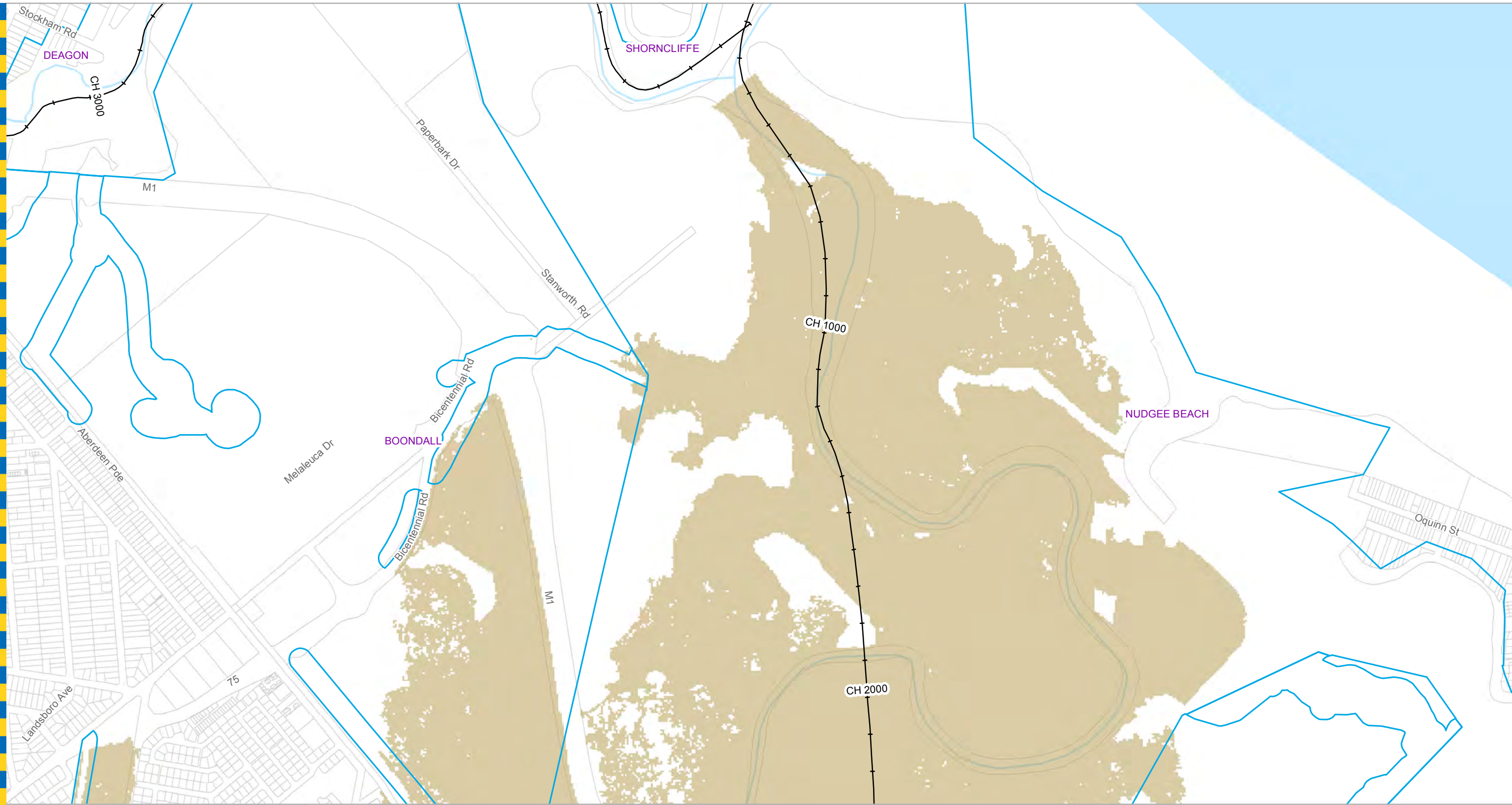
DATA INFORMATION
 The flood maps must be read in conjunction with the flood study report and interpreted by a qualified professional engineer. The flood maps are based on the best data available to Brisbane City Council ("Council") at the time the maps were developed. Council, and the copyright owners listed below, give no warranty in relation to the data (including accuracy, reliability, completeness, currency or suitability) presented in these maps and the user uses and relies upon the data in the maps at its own sole risk and liability. Council is not liable for errors or omissions in the flood maps. To the full extent that it is able to do so in law, the Council disclaims all liability (including without limitation, liability in negligence) for any loss, damage or costs (including indirect and consequential loss and damage), caused by or arising from anyone using or relying on the data contained in the flood maps for any purpose whatsoever.
 ©Brisbane City Council 2014 (Unless stated below)
 Cadastre © 2006 Department of Natural Resources and Mines 2009 NAVTEQ Street Data © 2008 NAVTEQ; 2007 Aerial Imagery ©2007 Furgo Spatial Solutions; 2005 Aerial Imagery ©2005 QASCO; 2005 Brisway © 2009 Melway Publishing; 2005 DigitalGlobe Quickbird Satellite Imagery © 2005 DigitalGlobe; 2002 Contours © 2002 AAMHatch



Dedicated to a better Brisbane

**Nundah Creek
 5% AEP Flood Extent
 Map 4 of 5
 Existing Scenario**

For Information Only - Not Council Policy



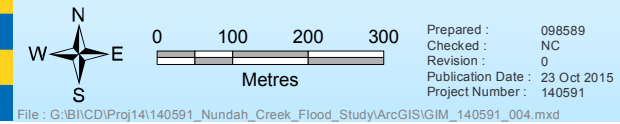
- Legend**
- + AMTD Line
 - City Plan Waterway Corridors
- Extent**
- Flood Inundation Extent
 - Waterway/Waterbody

DATA INFORMATION
 The flood maps must be read in conjunction with the flood study report and interpreted by a qualified professional engineer. The flood maps are based on the best data available to Brisbane City Council ("Council") at the time the maps were developed. Council, and the copyright owners listed below, give no warranty in relation to the data (including accuracy, reliability, completeness, currency or suitability) presented in these maps and the user uses and relies upon the data in the maps at its own sole risk and liability. Council is not liable for errors or omissions in the flood maps. To the full extent that it is able to do so in law, the Council disclaims all liability (including without limitation, liability in negligence) for any loss, damage or costs (including indirect and consequential loss and damage), caused by or arising from anyone using or relying on the data contained in the flood maps for any purpose whatsoever.
 ©Brisbane City Council 2014 (Unless stated below)
 Cadastre © 2006 Department of Natural Resources and Mines 2009 NAVTEQ Street Data © 2008 NAVTEQ; 2007 Aerial Imagery ©2007 Furgo Spatial Solutions; 2005 Aerial Imagery ©2005 QASCO; 2005 Brisway © 2009 Melway Publishing; 2005 DigitalGlobe Quickbird Satellite Imagery © 2005 DigitalGlobe; 2002 Contours © 2002 AAMHatch



Dedicated to a better Brisbane

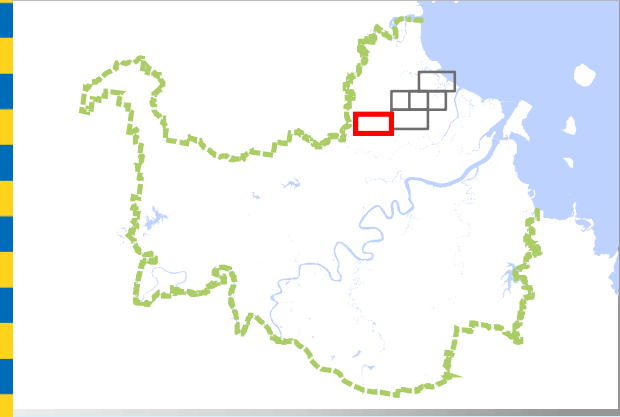
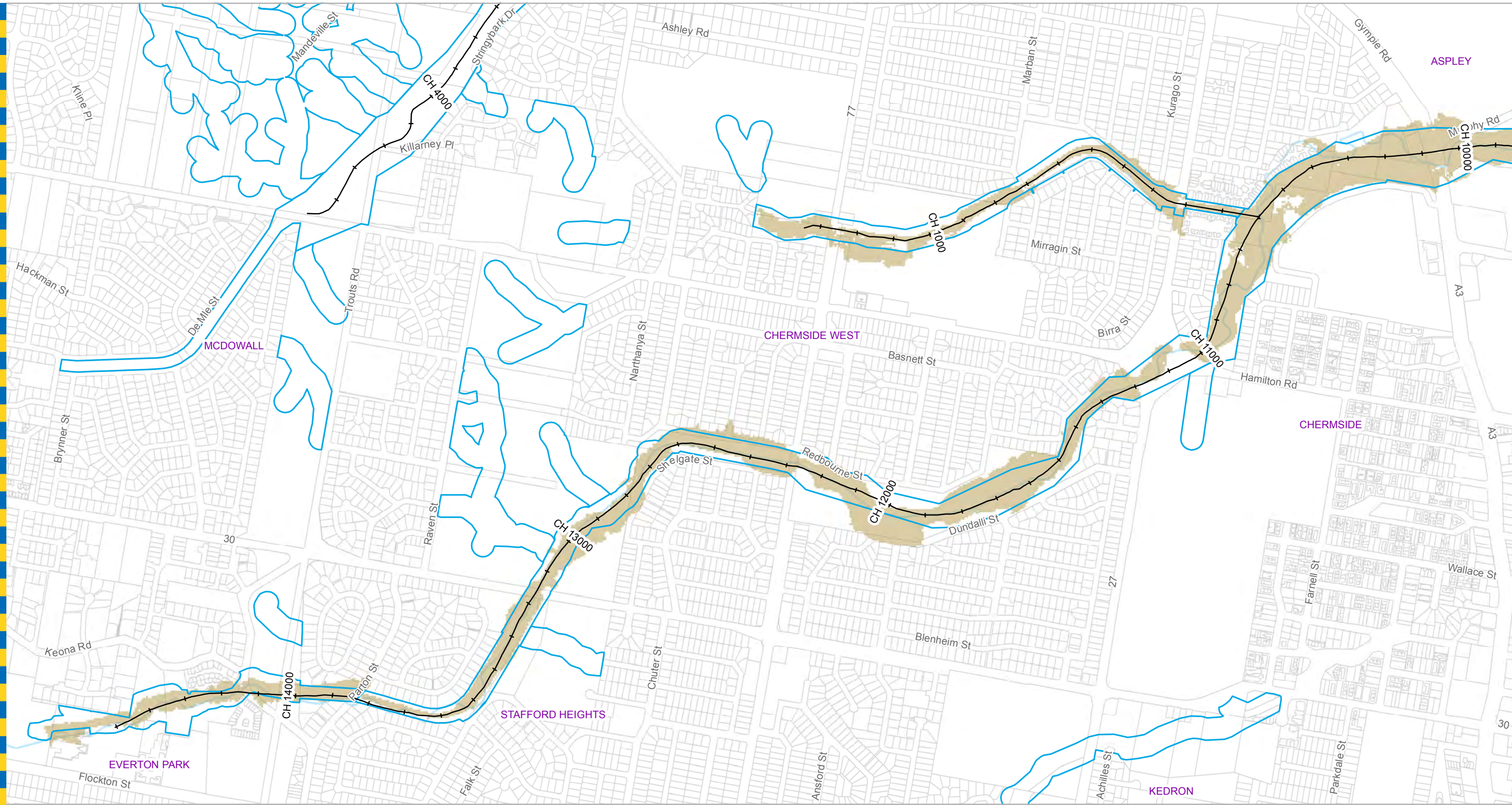
**Nundah Creek
 5% AEP Flood Extent
 Map 5 of 5
 Existing Scenario**



Prepared by:
 Brisbane City Council
 City Projects Office
 GPO Box 1434
 Brisbane Qld 4001

For more information
 visit www.brisbane.qld.gov.au
 or call (07) 3403 8888

For Information Only - Not Council Policy



- Legend**
- + AMTD Line
 - City Plan Waterway Corridors
- Extent**
- Flood Inundation Extent
 - Waterway/Waterbody

DATA INFORMATION
 The flood maps must be read in conjunction with the flood study report and interpreted by a qualified professional engineer. The flood maps are based on the best data available to Brisbane City Council ("Council") at the time the maps were developed. Council, and the copyright owners listed below, give no warranty in relation to the data (including accuracy, reliability, completeness, currency or suitability) presented in these maps and the user uses and relies upon the data in the maps at its own sole risk and liability. Council is not liable for errors or omissions in the flood maps. To the full extent that it is able to do so in law, the Council disclaims all liability (including without limitation, liability in negligence) for any loss, damage or costs (including indirect and consequential loss and damage), caused by or arising from anyone using or relying on the data contained in the flood maps for any purpose whatsoever.
 ©Brisbane City Council 2014 (Unless stated below)
 Cadastre © 2006 Department of Natural Resources and Mines 2009 NAVTEQ Street Data © 2008 NAVTEQ; 2007 Aerial Imagery ©2007 Furgio Spatial Solutions; 2005 Aerial Imagery ©2005 QASCO; 2005 Brisway © 2009 Melway Publishing; 2005 DigitalGlobe Quickbird Satellite Imagery © 2005 DigitalGlobe; 2002 Contours © 2002 AAMHatch



Dedicated to a better Brisbane

**Nundah Creek
 2% AEP Flood Extent
 Map 1 of 5
 Existing Scenario**

For Information Only - Not Council Policy

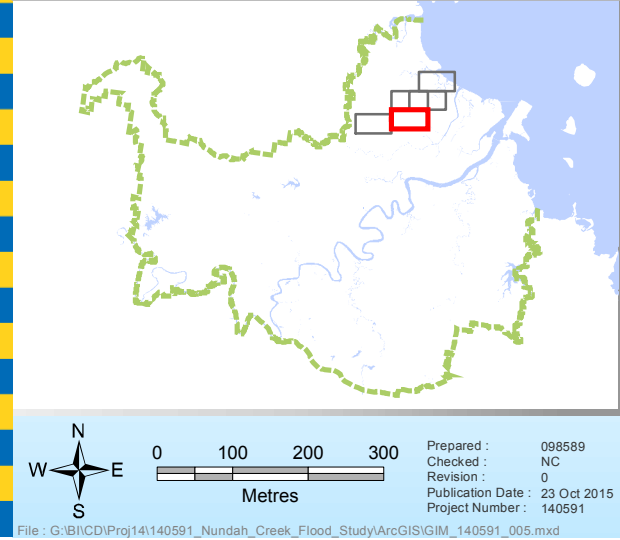
Prepared by: 098589
 Brisbane City Council
 City Projects Office
 GPO Box 1434
 Brisbane Qld 4001

Checked: NC
 Revision: 0
 Publication Date: 23 Oct 2015
 Project Number: 140591

For more information
 visit www.brisbane.qld.gov.au
 or call (07) 3403 8888

Scale: 0 100 200 300 Metres

File: G:\B\I\CD\Proj\14\140591_Nundah_Creek_Flood_Study\ArcGIS\GIM_140591_005.mxd



Legend

- + AMTD Line
- City Plan Waterway Corridors

Extent

- Flood Inundation Extent
- Waterway/Waterbody

Prepared by:
 Brisbane City Council
 City Projects Office
 GPO Box 1434
 Brisbane Qld 4001

For more information
 visit www.brisbane.qld.gov.au
 or call (07) 3403 8888

Prepared : 098589
 Checked : NC
 Revision : 0
 Publication Date : 23 Oct 2015
 Project Number : 140591

0 100 200 300
 Metres

File : G:\BICD\Proj\14\140591_Nundah_Creek_Flood_Study\ArcGIS\GIM_140591_005.mxd

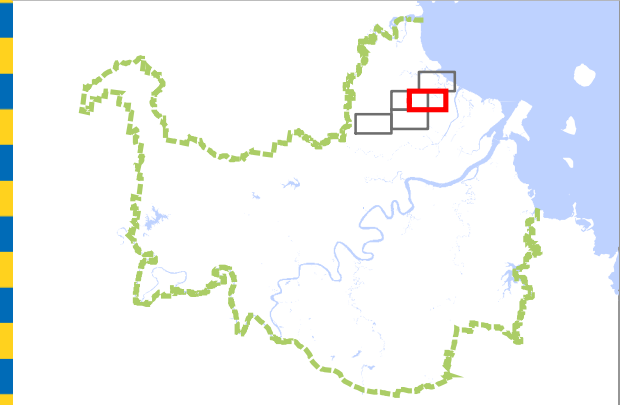
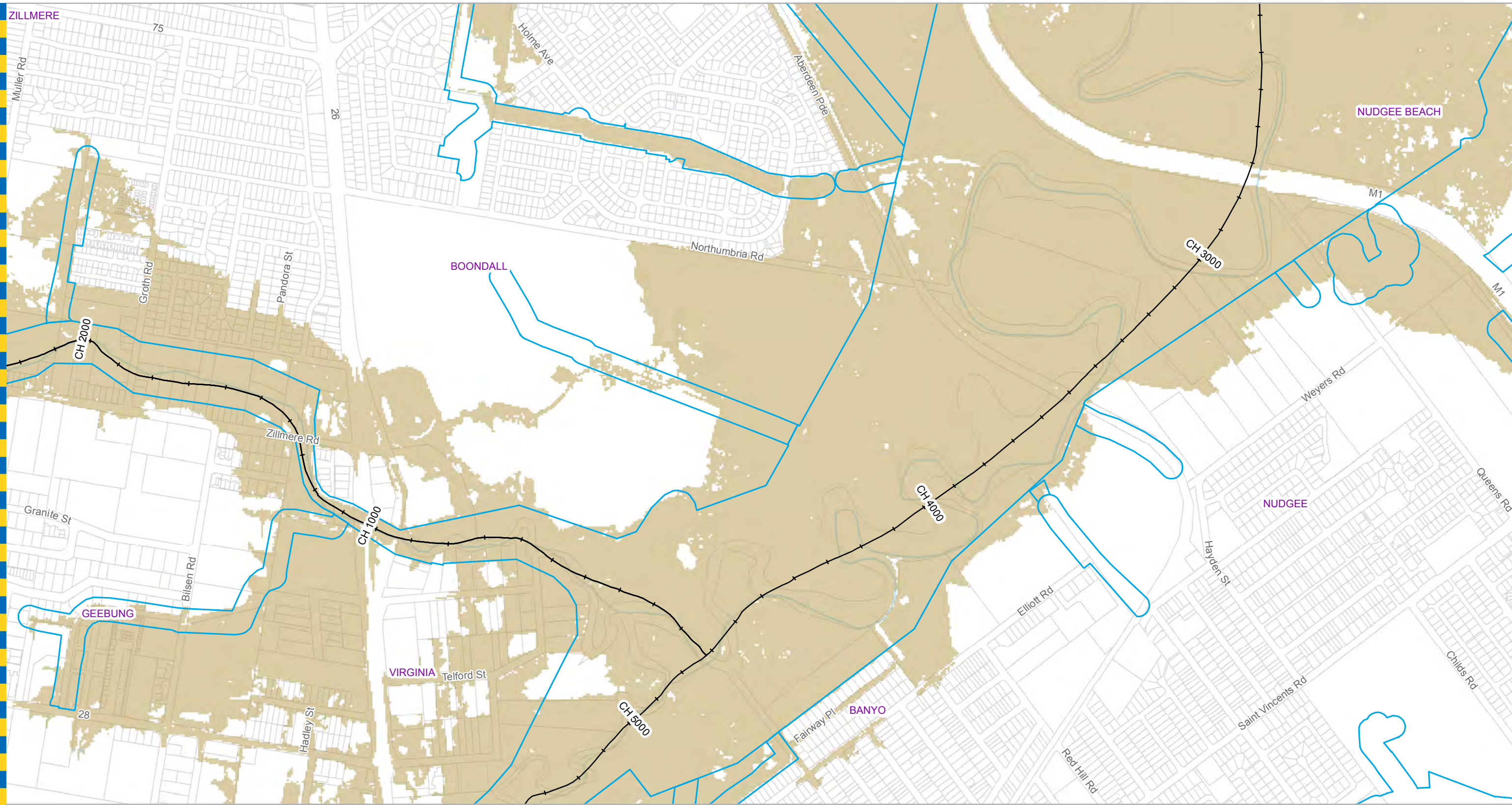
DATA INFORMATION
 The flood maps must be read in conjunction with the flood study report and interpreted by a qualified professional engineer. The flood maps are based on the best data available to Brisbane City Council ("Council") at the time the maps were developed. Council, and the copyright owners listed below, give no warranty in relation to the data (including accuracy, reliability, completeness, currency or suitability) presented in these maps and the user uses and relies upon the data in the maps at its own sole risk and liability. Council is not liable for errors or omissions in the flood maps. To the full extent that it is able to do so in law, the Council disclaims all liability (including without limitation, liability in negligence) for any loss, damage or costs (including indirect and consequential loss and damage), caused by or arising from anyone using or relying on the data contained in the flood maps for any purpose whatsoever.
 ©Brisbane City Council 2014 (Unless stated below)
 Cadastre © 2006 Department of Natural Resources and Mines 2009 NAVTEQ Street Data © 2008 NAVTEQ; 2007 Aerial Imagery ©2007 Furgo Spatial Solutions; 2005 Aerial Imagery ©2005 QASCO; 2005 Brisway © 2009 Melway Publishing; 2005 DigitalGlobe Quickbird Satellite Imagery © 2005 DigitalGlobe; 2002 Contours © 2002 AAMHatch



Dedicated to a better Brisbane

Nundah Creek
2% AEP Flood Extent
Map 2 of 5
Existing Scenario

For Information Only - Not Council Policy



Legend

- + AMTD Line
- City Plan Waterway Corridors

Extent

- Flood Inundation Extent
- Waterway/Waterbody

DATA INFORMATION
 The flood maps must be read in conjunction with the flood study report and interpreted by a qualified professional engineer. The flood maps are based on the best data available to Brisbane City Council ("Council") at the time the maps were developed. Council, and the copyright owners listed below, give no warranty in relation to the data (including accuracy, reliability, completeness, currency or suitability) presented in these maps and the user uses and relies upon the data in the maps at its own sole risk and liability. Council is not liable for errors or omissions in the flood maps. To the full extent that it is able to do so in law, the Council disclaims all liability (including without limitation, liability in negligence) for any loss, damage or costs (including indirect and consequential loss and damage), caused by or arising from anyone using or relying on the data contained in the flood maps for any purpose whatsoever.
 ©Brisbane City Council 2014 (Unless stated below)
 Cadastre © 2006 Department of Natural Resources and Mines 2009 NAVTEQ Street Data © 2008 NAVTEQ; 2007 Aerial Imagery ©2007 Furgo Spatial Solutions; 2005 Aerial Imagery ©2005 QASCO; 2005 Brisway © 2009 Melway Publishing; 2005 DigitalGlobe Quickbird Satellite Imagery © 2005 DigitalGlobe; 2002 Contours © 2002 AAMHatch

Prepared by:
 Brisbane City Council
 City Projects Office
 GPO Box 1434
 Brisbane Qld 4001

For more information
 visit www.brisbane.qld.gov.au
 or call (07) 3403 8888

Prepared : 098589
 Checked : NC
 Revision : 0
 Publication Date : 23 Oct 2015
 Project Number : 140591

0 100 200 300
 Metres

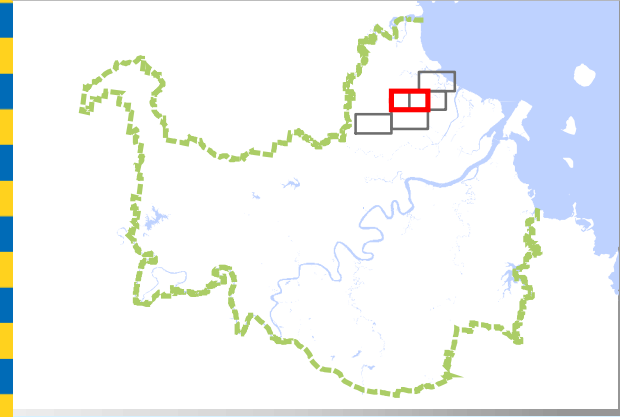
File : G:\B\I\CD\Proj\14\140591_Nundah_Creek_Flood_Study\ArcGIS\GIM_140591_005.mxd

For Information Only - Not Council Policy



Dedicated to a better Brisbane

**Nundah Creek
 2% AEP Flood Extent
 Map 3 of 5
 Existing Scenario**



Legend

- + AMTD Line
- City Plan Waterway Corridors

Extent

- Flood Inundation Extent
- Waterway/Waterbody

DATA INFORMATION
 The flood maps must be read in conjunction with the flood study report and interpreted by a qualified professional engineer. The flood maps are based on the best data available to Brisbane City Council ("Council") at the time the maps were developed. Council, and the copyright owners listed below, give no warranty in relation to the data (including accuracy, reliability, completeness, currency or suitability) presented in these maps and the user uses and relies upon the data in the maps at its own sole risk and liability. Council is not liable for errors or omissions in the flood maps. To the full extent that it is able to do so in law, the Council disclaims all liability (including without limitation, liability in negligence) for any loss, damage or costs (including indirect and consequential loss and damage), caused by or arising from anyone using or relying on the data contained in the flood maps for any purpose whatsoever.
 ©Brisbane City Council 2014 (Unless stated below)
 Cadastre © 2006 Department of Natural Resources and Mines 2009 NAVTEQ Street Data © 2008 NAVTEQ; 2007 Aerial Imagery ©2007 Furgo Spatial Solutions; 2005 Aerial Imagery ©2005 QASCO; 2005 Brisway © 2009 Melway Publishing; 2005 DigitalGlobe Quickbird Satellite Imagery © 2005 DigitalGlobe; 2002 Contours © 2002 AAMHatch

Prepared by:
 Brisbane City Council
 City Projects Office
 GPO Box 1434
 Brisbane Qld 4001

For more information
 visit www.brisbane.qld.gov.au
 or call (07) 3403 8888

Prepared : 098589
 Checked : NC
 Revision : 0
 Publication Date : 23 Oct 2015
 Project Number : 140591

0 100 200 300
 Metres

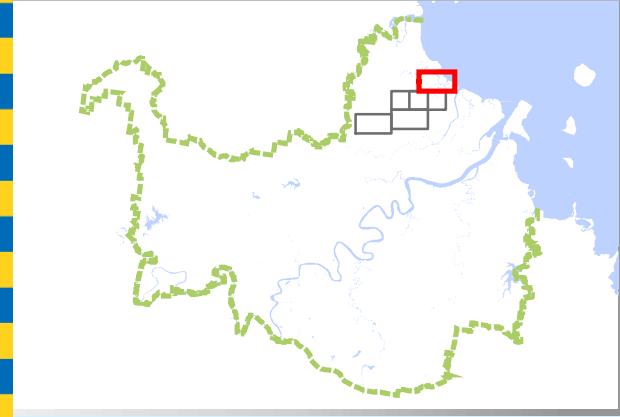
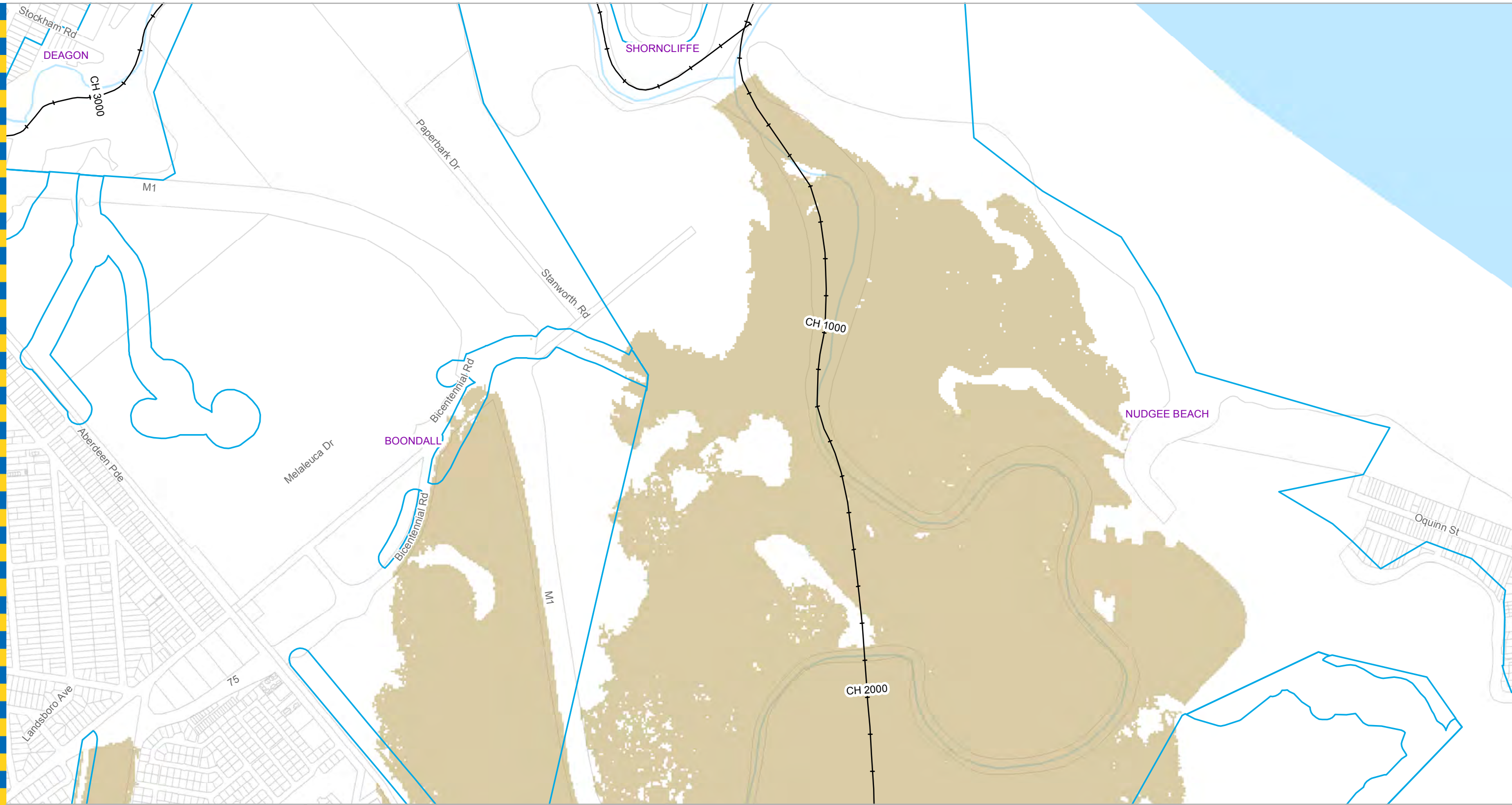
File : G:\B\I\CD\Proj\14\140591_Nundah_Creek_Flood_Study\ArcGIS\GIM_140591_005.mxd

For Information Only - Not Council Policy



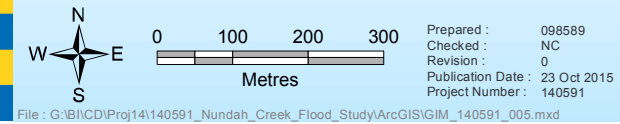
Dedicated to a better Brisbane

**Nundah Creek
 2% AEP Flood Extent
 Map 4 of 5
 Existing Scenario**



- Legend**
- + AMTD Line
 - City Plan Waterway Corridors
- Extent**
- Flood Inundation Extent
 - Waterway/Waterbody

DATA INFORMATION
 The flood maps must be read in conjunction with the flood study report and interpreted by a qualified professional engineer. The flood maps are based on the best data available to Brisbane City Council ("Council") at the time the maps were developed. Council, and the copyright owners listed below, give no warranty in relation to the data (including accuracy, reliability, completeness, currency or suitability) presented in these maps and the user uses and relies upon the data in the maps at its own sole risk and liability. Council is not liable for errors or omissions in the flood maps. To the full extent that it is able to do so in law, the Council disclaims all liability (including without limitation, liability in negligence) for any loss, damage or costs (including indirect and consequential loss and damage), caused by or arising from anyone using or relying on the data contained in the flood maps for any purpose whatsoever.
 ©Brisbane City Council 2014 (Unless stated below)
 Cadastre © 2006 Department of Natural Resources and Mines 2009 NAVTEQ Street Data © 2008 NAVTEQ; 2007 Aerial Imagery ©2007 Furgo Spatial Solutions; 2005 Aerial Imagery ©2005 QASCO; 2005 Brisway © 2009 Melway Publishing; 2005 DigitalGlobe Quickbird Satellite Imagery © 2005 DigitalGlobe; 2002 Contours © 2002 AAMHatch



Prepared by:
 Brisbane City Council
 City Projects Office
 GPO Box 1434
 Brisbane Qld 4001

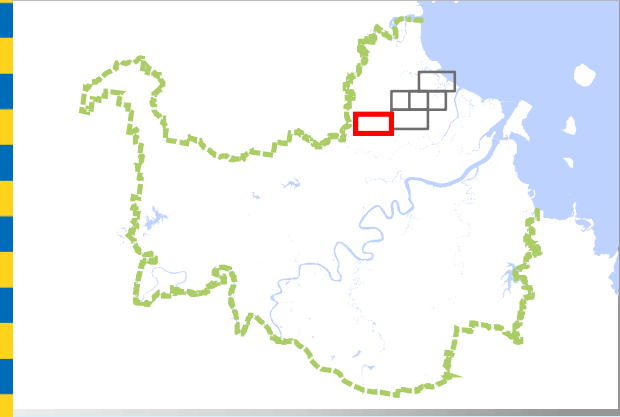
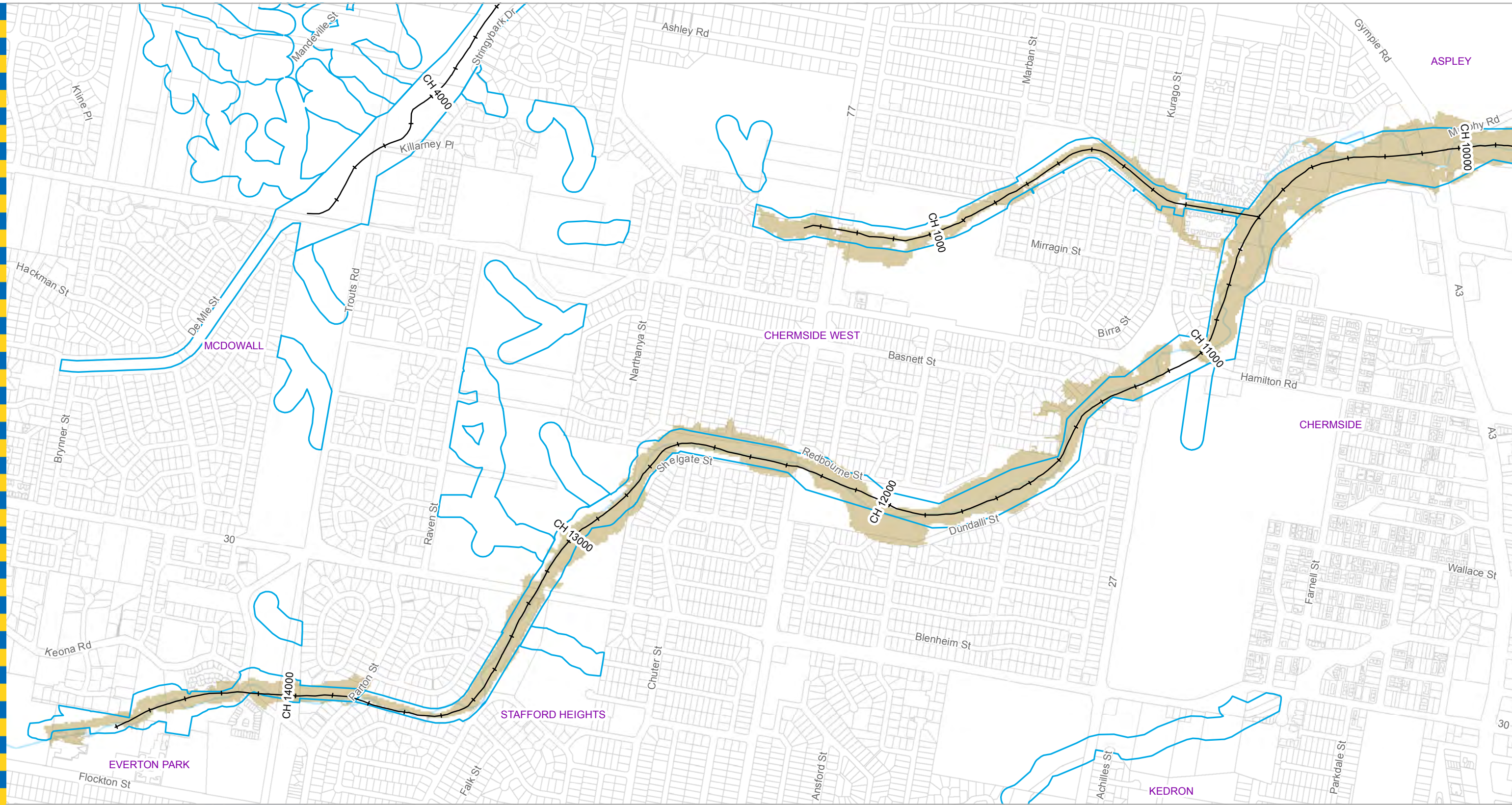
For more information
 visit www.brisbane.qld.gov.au
 or call (07) 3403 8888

For Information Only - Not Council Policy



Dedicated to a better Brisbane

**Nundah Creek
 2% AEP Flood Extent
 Map 5 of 5
 Existing Scenario**



Legend

- + AMTD Line
- City Plan Waterway Corridors

Extent

- Flood Inundation Extent
- Waterway/Waterbody

DATA INFORMATION
 The flood maps must be read in conjunction with the flood study report and interpreted by a qualified professional engineer. The flood maps are based on the best data available to Brisbane City Council ("Council") at the time the maps were developed. Council, and the copyright owners listed below, give no warranty in relation to the data (including accuracy, reliability, completeness, currency or suitability) presented in these maps and the user uses and relies upon the data in the maps at its own sole risk and liability. Council is not liable for errors or omissions in the flood maps. To the full extent that it is able to do so in law, the Council disclaims all liability (including without limitation, liability in negligence) for any loss, damage or costs (including indirect and consequential loss and damage), caused by or arising from anyone using or relying on the data contained in the flood maps for any purpose whatsoever.
 ©Brisbane City Council 2014 (Unless stated below)
 Cadastre © 2006 Department of Natural Resources and Mines 2009 NAVTEQ Street Data © 2008 NAVTEQ; 2007 Aerial Imagery ©2007 Furgio Spatial Solutions; 2005 Aerial Imagery ©2005 QASCO; 2005 Brisway © 2009 Melway Publishing; 2005 DigitalGlobe Quickbird Satellite Imagery © 2005 DigitalGlobe; 2002 Contours © 2002 AAMHatch

Prepared by:
 Brisbane City Council
 City Projects Office
 GPO Box 1434
 Brisbane Qld 4001

Prepared: 098589
 Checked: NC
 Revision: 0
 Publication Date: 23 Oct 2015
 Project Number: 140591

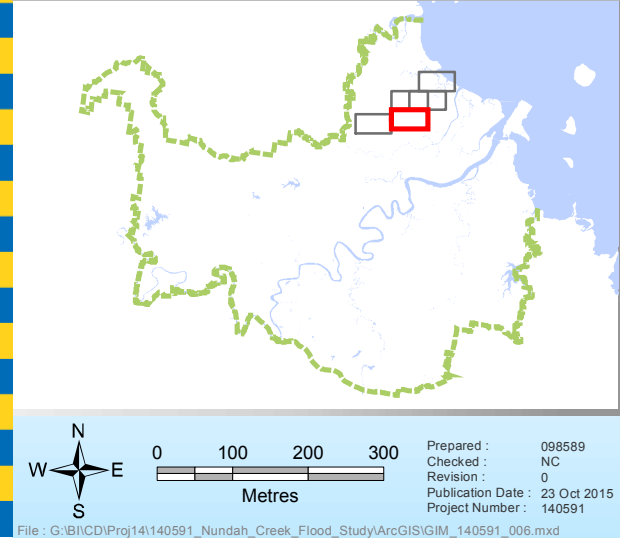
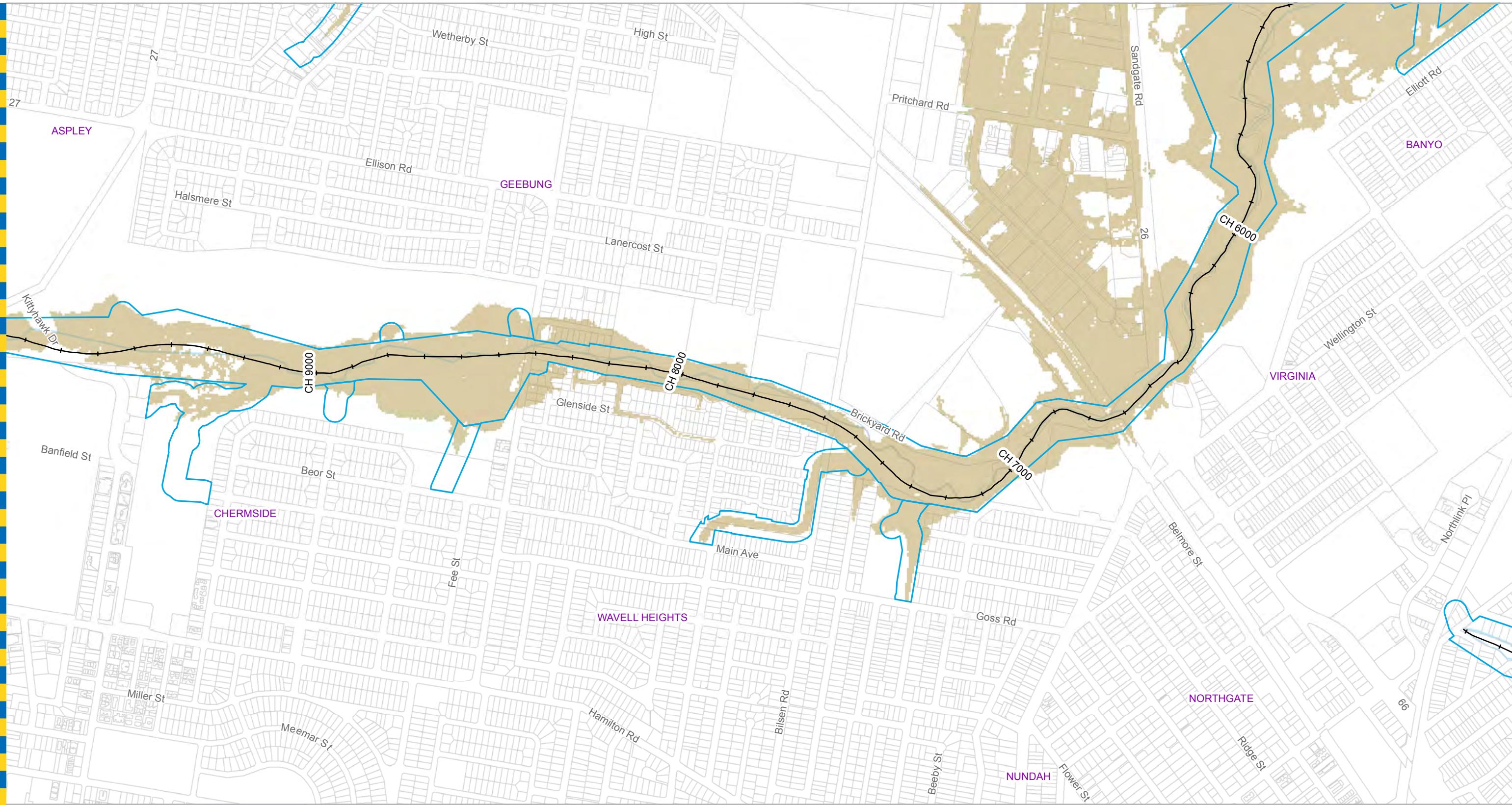
For more information
 visit www.brisbane.qld.gov.au
 or call (07) 3403 8888

For Information Only - Not Council Policy



Dedicated to a better Brisbane

**Nundah Creek
 1% AEP Flood Extent
 Map 1 of 5
 Existing Scenario**



- Legend**
- + AMTD Line
 - City Plan Waterway Corridors
- Extent**
- Flood Inundation Extent
 - Waterway/Waterbody

DATA INFORMATION
 The flood maps must be read in conjunction with the flood study report and interpreted by a qualified professional engineer. The flood maps are based on the best data available to Brisbane City Council ("Council") at the time the maps were developed. Council, and the copyright owners listed below, give no warranty in relation to the data (including accuracy, reliability, completeness, currency or suitability) presented in these maps and the user uses and relies upon the data in the maps at its own sole risk and liability. Council is not liable for errors or omissions in the flood maps. To the full extent that it is able to do so in law, the Council disclaims all liability (including without limitation, liability in negligence) for any loss, damage or costs (including indirect and consequential loss and damage), caused by or arising from anyone using or relying on the data contained in the flood maps for any purpose whatsoever.
 ©Brisbane City Council 2014 (Unless stated below)
 Cadastre © 2006 Department of Natural Resources and Mines 2009 NAVTEQ Street Data © 2008 NAVTEQ; 2007 Aerial Imagery ©2007 Furgu Spatial Solutions; 2005 Aerial Imagery ©2005 QASCO; 2005 Brisway © 2009 Melway Publishing; 2005 DigitalGlobe Quickbird Satellite Imagery © 2005 DigitalGlobe; 2002 Contours © 2002 AAMHatch

Prepared by:
 Brisbane City Council
 City Projects Office
 GPO Box 1434
 Brisbane Qld 4001

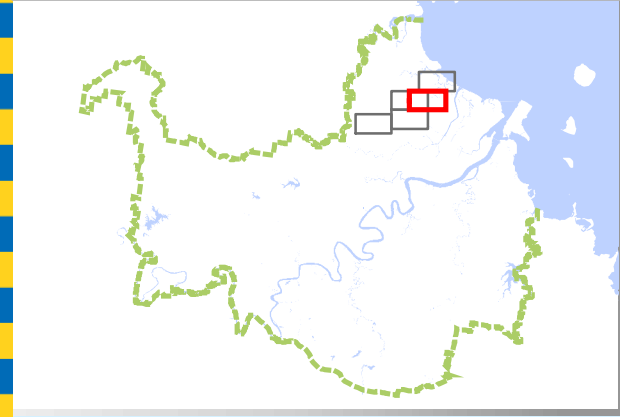
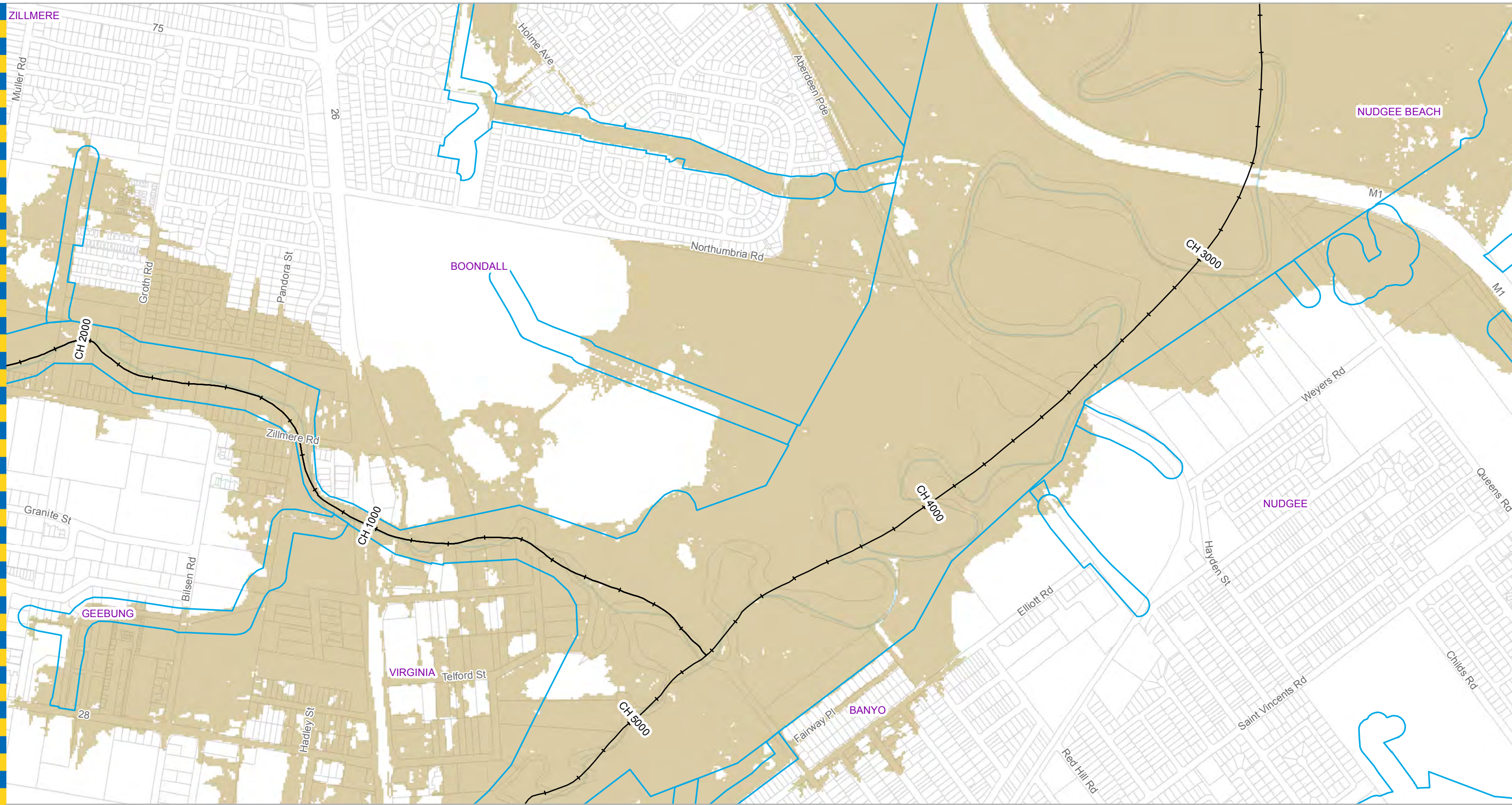
For more information
 visit www.brisbane.qld.gov.au
 or call (07) 3403 8888

For Information Only - Not Council Policy



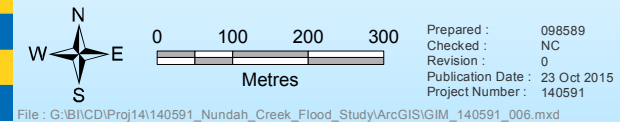
Dedicated to a better Brisbane

Nundah Creek
1% AEP Flood Extent
Map 2 of 5
Existing Scenario



- Legend**
- + AMTD Line
 - City Plan Waterway Corridors
- Extent**
- Flood Inundation Extent
 - Waterway/Waterbody

DATA INFORMATION
 The flood maps must be read in conjunction with the flood study report and interpreted by a qualified professional engineer. The flood maps are based on the best data available to Brisbane City Council ("Council") at the time the maps were developed. Council, and the copyright owners listed below, give no warranty in relation to the data (including accuracy, reliability, completeness, currency or suitability) presented in these maps and the user uses and relies upon the data in the maps at its own sole risk and liability. Council is not liable for errors or omissions in the flood maps. To the full extent that it is able to do so in law, the Council disclaims all liability (including without limitation, liability in negligence) for any loss, damage or costs (including indirect and consequential loss and damage), caused by or arising from anyone using or relying on the data contained in the flood maps for any purpose whatsoever.
 ©Brisbane City Council 2014 (Unless stated below)
 Cadastre © 2006 Department of Natural Resources and Mines 2009 NAVTEQ Street Data © 2008 NAVTEQ; 2007 Aerial Imagery ©2007 Furgo Spatial Solutions; 2005 Aerial Imagery ©2005 QASCO; 2005 Brisway © 2009 Melway Publishing; 2005 DigitalGlobe Quickbird Satellite Imagery © 2005 DigitalGlobe; 2002 Contours © 2002 AAMHatch

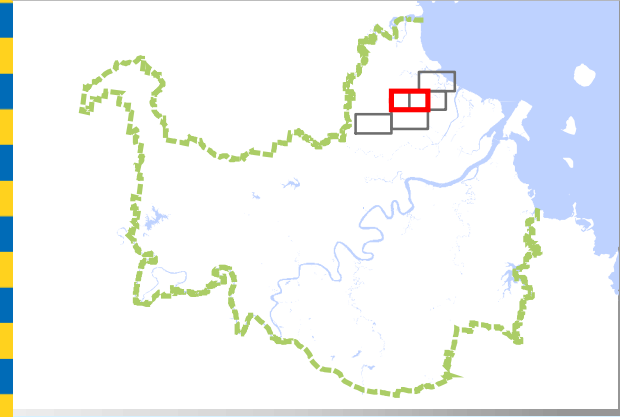
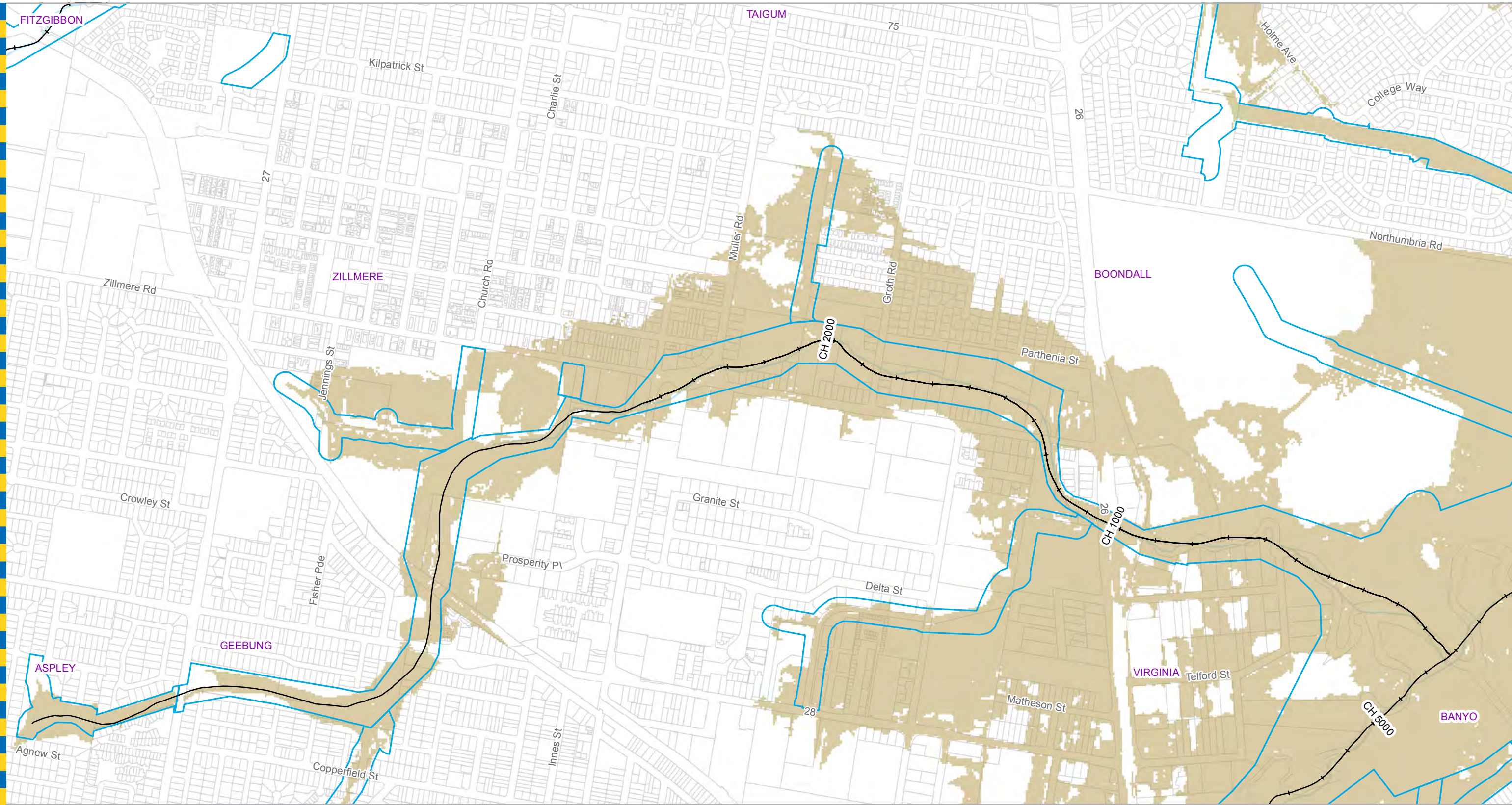


For Information Only - Not Council Policy



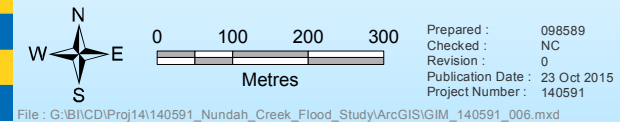
Dedicated to a better Brisbane

**Nundah Creek
 1% AEP Flood Extent
 Map 3 of 5
 Existing Scenario**



- Legend**
- + AMTD Line
 - City Plan Waterway Corridors
- Extent**
- Flood Inundation Extent
 - Waterway/Waterbody

DATA INFORMATION
 The flood maps must be read in conjunction with the flood study report and interpreted by a qualified professional engineer. The flood maps are based on the best data available to Brisbane City Council ("Council") at the time the maps were developed. Council, and the copyright owners listed below, give no warranty in relation to the data (including accuracy, reliability, completeness, currency or suitability) presented in these maps and the user uses and relies upon the data in the maps at its own sole risk and liability. Council is not liable for errors or omissions in the flood maps. To the full extent that it is able to do so in law, the Council disclaims all liability (including without limitation, liability in negligence) for any loss, damage or costs (including indirect and consequential loss and damage), caused by or arising from anyone using or relying on the data contained in the flood maps for any purpose whatsoever.
 ©Brisbane City Council 2014 (Unless stated below)
 Cadastre © 2006 Department of Natural Resources and Mines 2009 NAVTEQ Street Data © 2008 NAVTEQ; 2007 Aerial Imagery ©2007 Furgo Spatial Solutions; 2005 Aerial Imagery ©2005 QASCO; 2005 Brisway © 2009 Melway Publishing; 2005 DigitalGlobe Quickbird Satellite Imagery © 2005 DigitalGlobe; 2002 Contours © 2002 AAMHatch



Prepared by:
 Brisbane City Council
 City Projects Office
 GPO Box 1434
 Brisbane Qld 4001

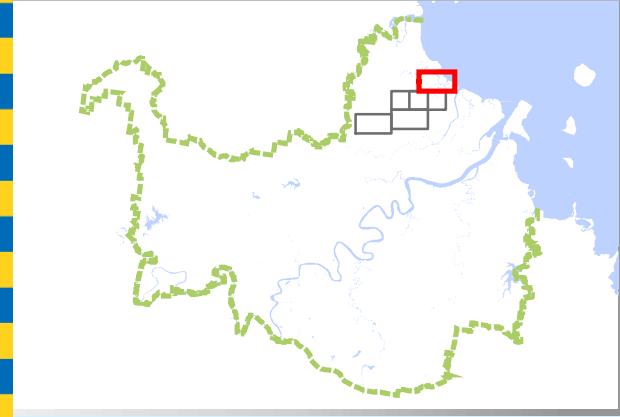
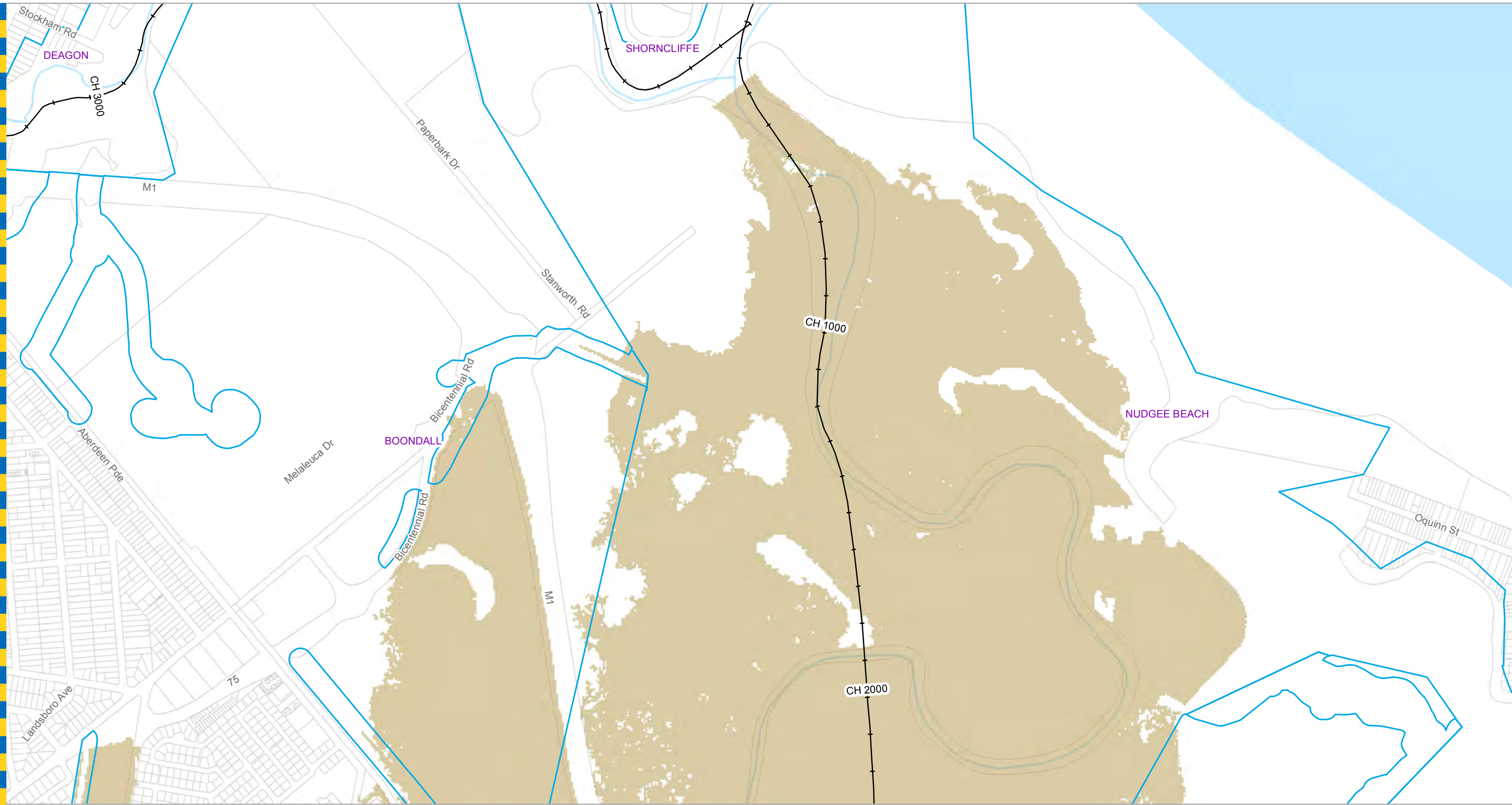
For more information
 visit www.brisbane.qld.gov.au
 or call (07) 3403 8888

For Information Only - Not Council Policy



Dedicated to a better Brisbane

**Nundah Creek
 1% AEP Flood Extent
 Map 4 of 5
 Existing Scenario**



- Legend**
- + AMTD Line
 - City Plan Waterway Corridors
- Extent**
- Flood Inundation Extent
 - Waterway/Waterbody

DATA INFORMATION
 The flood maps must be read in conjunction with the flood study report and interpreted by a qualified professional engineer. The flood maps are based on the best data available to Brisbane City Council ("Council") at the time the maps were developed. Council, and the copyright owners listed below, give no warranty in relation to the data (including accuracy, reliability, completeness, currency or suitability) presented in these maps and the user uses and relies upon the data in the maps at its own sole risk and liability. Council is not liable for errors or omissions in the flood maps. To the full extent that it is able to do so in law, the Council disclaims all liability (including without limitation, liability in negligence) for any loss, damage or costs (including indirect and consequential loss and damage), caused by or arising from anyone using or relying on the data contained in the flood maps for any purpose whatsoever.
 ©Brisbane City Council 2014 (Unless stated below)
 Cadastre © 2006 Department of Natural Resources and Mines 2009 NAVTEQ Street Data © 2008 NAVTEQ; 2007 Aerial Imagery ©2007 Furgo Spatial Solutions; 2005 Aerial Imagery ©2005 QASCO; 2005 Brisway © 2009 Melway Publishing; 2005 DigitalGlobe Quickbird Satellite Imagery © 2005 DigitalGlobe; 2002 Contours © 2002 AAMHatch



Dedicated to a better Brisbane

**Nundah Creek
 1% AEP Flood Extent
 Map 5 of 5
 Existing Scenario**

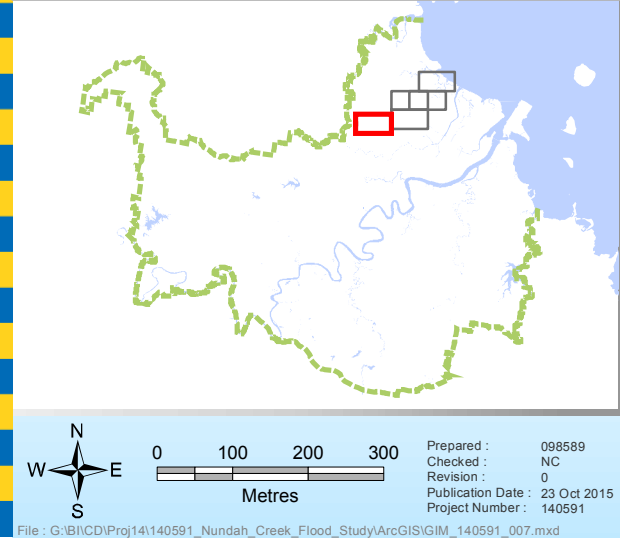
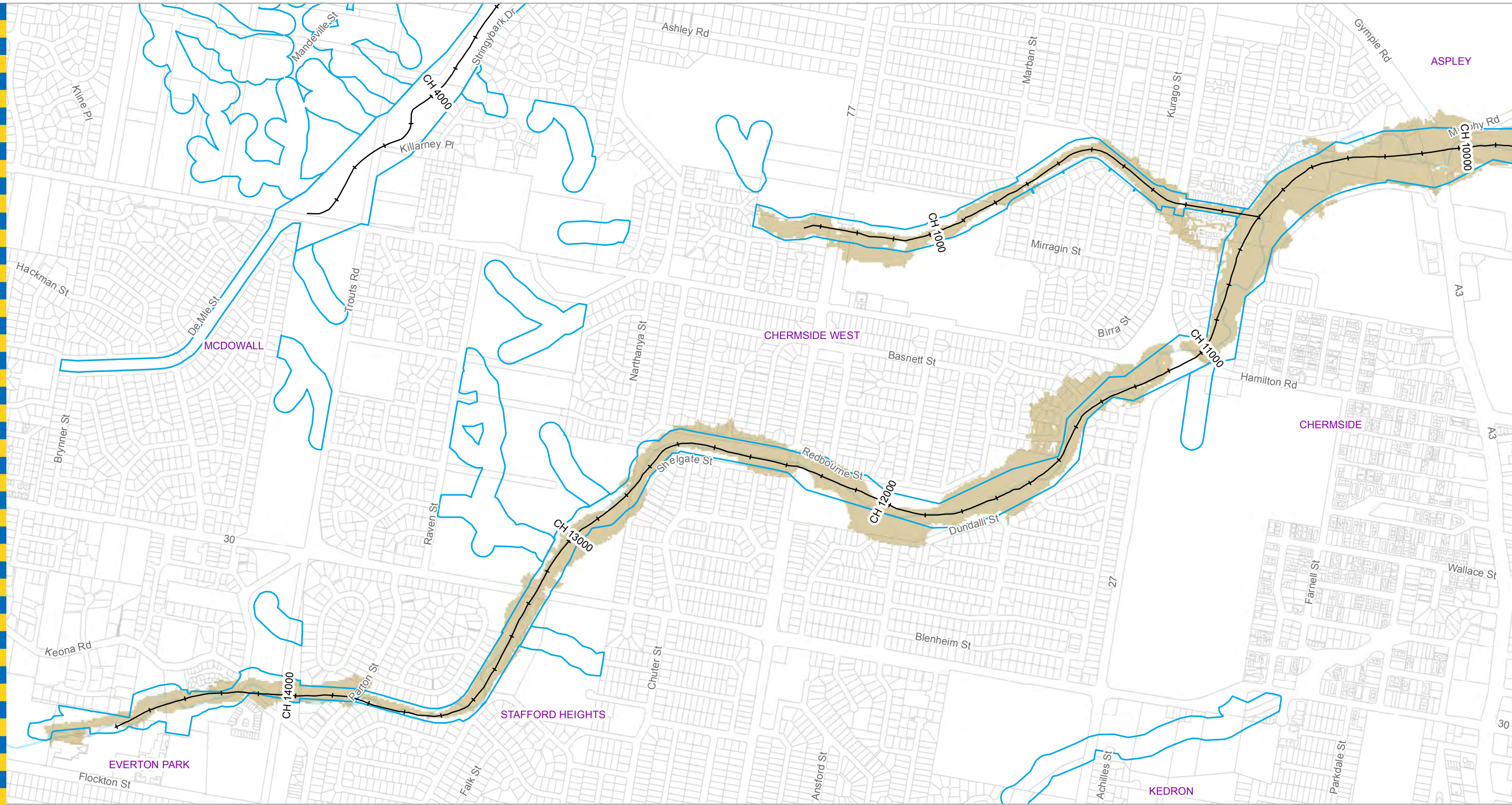
For Information Only - Not Council Policy

Prepared by: 098589
 Brisbane City Council
 City Projects Office
 GPO Box 1434
 Brisbane Qld 4001

Checked: NC
 Revision: 0
 Publication Date: 23 Oct 2015
 Project Number: 140591

For more information
 visit www.brisbane.qld.gov.au
 or call (07) 3403 8888

File: G:\B\I\CD\Proj\14\140591_Nundah_Creek_Flood_Study\ArcGIS\GIM_140591_006.mxd



Legend

- + AMTD Line
- City Plan Waterway Corridors

Extent

- Flood Inundation Extent
- Waterway/Waterbody

Prepared by:
 Brisbane City Council
 City Projects Office
 GPO Box 1434
 Brisbane Qld 4001

For more information
 visit www.brisbane.qld.gov.au
 or call (07) 3403 8888

Prepared : 098589
 Checked : NC
 Revision : 0
 Publication Date : 23 Oct 2015
 Project Number : 140591

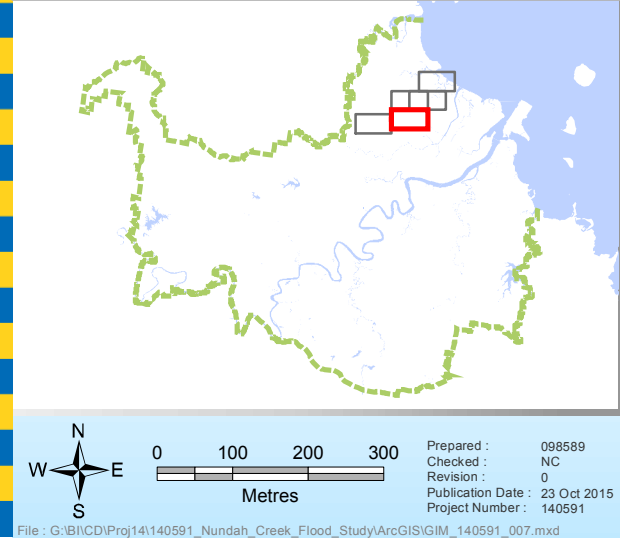
DATA INFORMATION
 The flood maps must be read in conjunction with the flood study report and interpreted by a qualified professional engineer. The flood maps are based on the best data available to Brisbane City Council ("Council") at the time the maps were developed. Council, and the copyright owners listed below, give no warranty in relation to the data (including accuracy, reliability, completeness, currency or suitability) presented in these maps and the user uses and relies upon the data in the maps at its own sole risk and liability. Council is not liable for errors or omissions in the flood maps. To the full extent that it is able to do so in law, the Council disclaims all liability (including without limitation, liability in negligence) for any loss, damage or costs (including indirect and consequential loss and damage), caused by or arising from anyone using or relying on the data contained in the flood maps for any purpose whatsoever.
 ©Brisbane City Council 2014 (Unless stated below)
 Cadastre © 2006 Department of Natural Resources and Mines 2009 NAVTEQ Street Data © 2008 NAVTEQ; 2007 Aerial Imagery ©2007 Furgio Spatial Solutions; 2005 Aerial Imagery ©2005 QASCO; 2005 Brisway © 2009 Melway Publishing; 2005 DigitalGlobe Quickbird Satellite Imagery © 2005 DigitalGlobe; 2002 Contours © 2002 AAMHatch



Dedicated to a better Brisbane

**Nundah Creek
 0.5% AEP Flood Extent
 Map 1 of 5
 Existing Scenario**

For Information Only - Not Council Policy



Legend

- + AMTD Line
- City Plan Waterway Corridors

Extent

- Flood Inundation Extent
- Waterway/Waterbody

Prepared by:
 Brisbane City Council
 City Projects Office
 GPO Box 1434
 Brisbane Qld 4001

For more information
 visit www.brisbane.qld.gov.au
 or call (07) 3403 8888

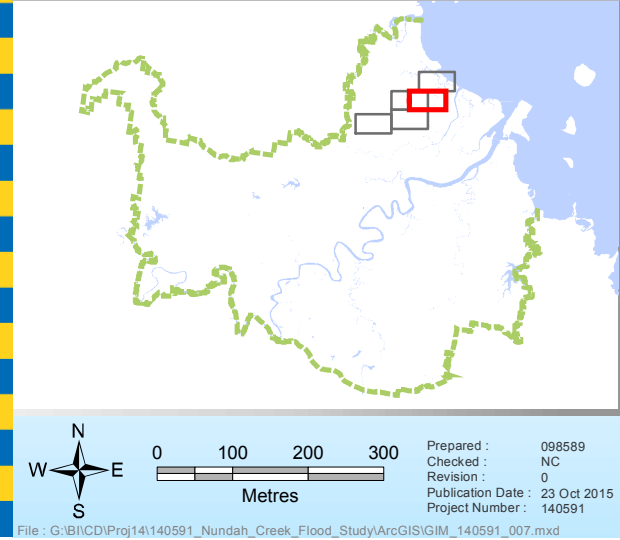
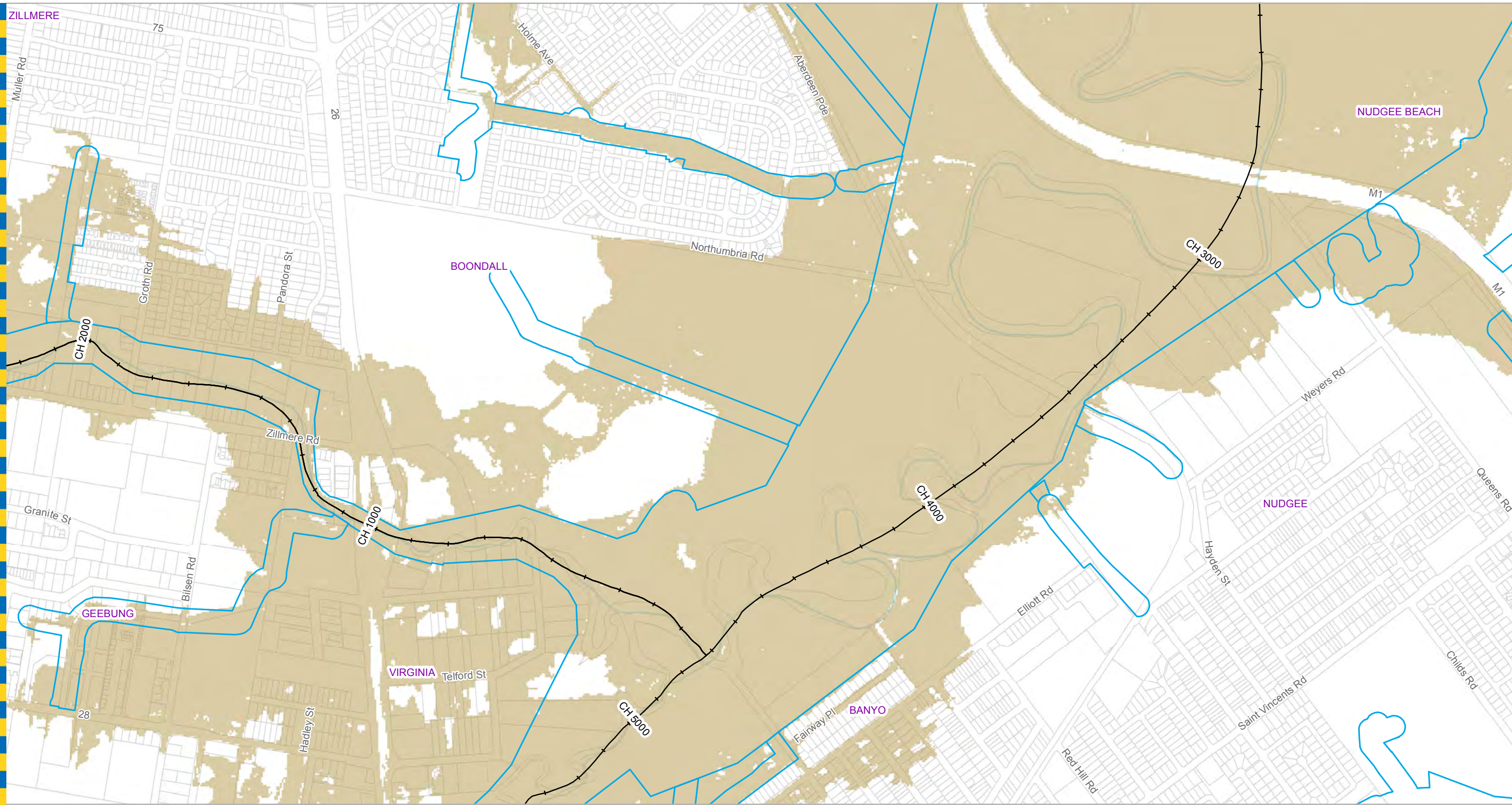
DATA INFORMATION
 The flood maps must be read in conjunction with the flood study report and interpreted by a qualified professional engineer. The flood maps are based on the best data available to Brisbane City Council ("Council") at the time the maps were developed. Council, and the copyright owners listed below, give no warranty in relation to the data (including accuracy, reliability, completeness, currency or suitability) presented in these maps and the user uses and relies upon the data in the maps at its own sole risk and liability. Council is not liable for errors or omissions in the flood maps. To the full extent that it is able to do so in law, the Council disclaims all liability (including without limitation, liability in negligence) for any loss, damage or costs (including indirect and consequential loss and damage), caused by or arising from anyone using or relying on the data contained in the flood maps for any purpose whatsoever.
 ©Brisbane City Council 2014 (Unless stated below)
 Cadastre © 2006 Department of Natural Resources and Mines 2009 NAVTEQ Street Data © 2008 NAVTEQ; 2007 Aerial Imagery ©2007 Furgo Spatial Solutions; 2005 Aerial Imagery ©2005 QASCO; 2005 Brisway © 2009 Melway Publishing; 2005 DigitalGlobe Quickbird Satellite Imagery © 2005 DigitalGlobe; 2002 Contours © 2002 AAMHatch



Dedicated to a better Brisbane

Nundah Creek
0.5% AEP Flood Extent
Map 2 of 5
Existing Scenario

For Information Only - Not Council Policy



Legend

- + AMTD Line
- City Plan Waterway Corridors

Extent

- Flood Inundation Extent
- Waterway/Waterbody

Prepared by:
 Brisbane City Council
 City Projects Office
 GPO Box 1434
 Brisbane Qld 4001

For more information
 visit www.brisbane.qld.gov.au
 or call (07) 3403 8888

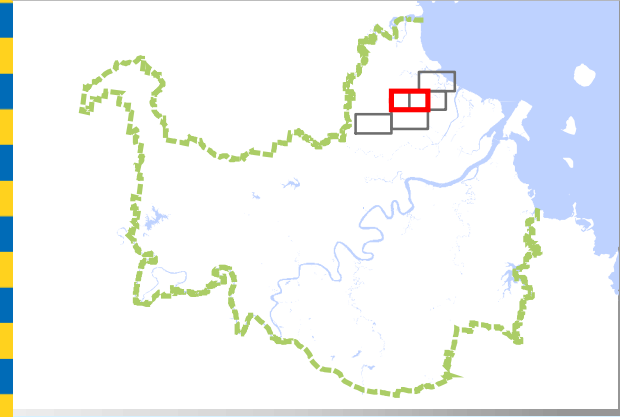
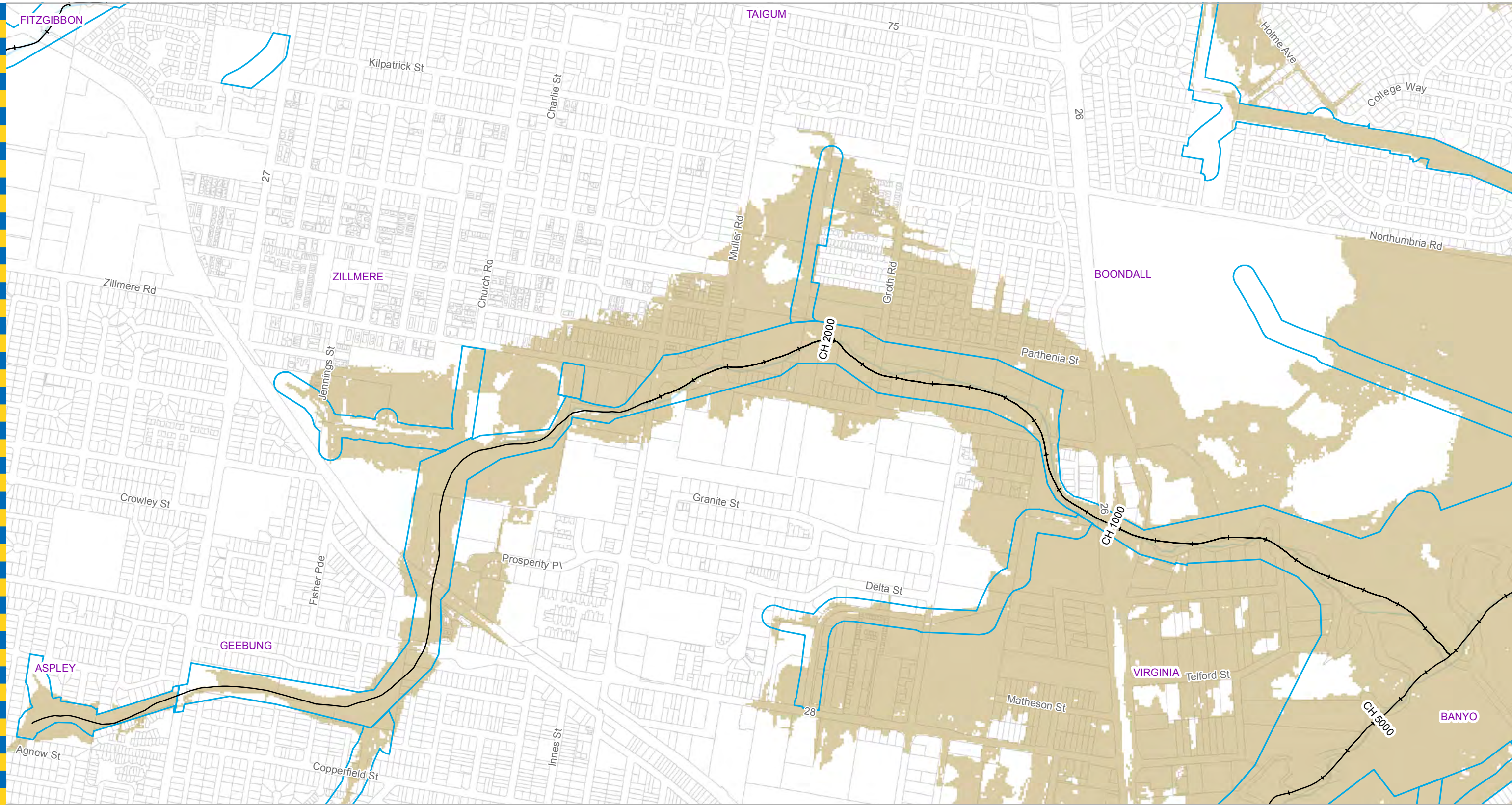
DATA INFORMATION
 The flood maps must be read in conjunction with the flood study report and interpreted by a qualified professional engineer. The flood maps are based on the best data available to Brisbane City Council ("Council") at the time the maps were developed. Council, and the copyright owners listed below, give no warranty in relation to the data (including accuracy, reliability, completeness, currency or suitability) presented in these maps and the user uses and relies upon the data in the maps at its own sole risk and liability. Council is not liable for errors or omissions in the flood maps. To the full extent that it is able to do so in law, the Council disclaims all liability (including without limitation, liability in negligence) for any loss, damage or costs (including indirect and consequential loss and damage), caused by or arising from anyone using or relying on the data contained in the flood maps for any purpose whatsoever.
 ©Brisbane City Council 2014 (Unless stated below)
 Cadastre © 2006 Department of Natural Resources and Mines 2009 NAVTEQ Street Data © 2008 NAVTEQ; 2007 Aerial Imagery ©2007 Furgo Spatial Solutions; 2005 Aerial Imagery ©2005 QASCO; 2005 Brisway © 2009 Melway Publishing; 2005 DigitalGlobe Quickbird Satellite Imagery © 2005 DigitalGlobe; 2002 Contours © 2002 AAMHatch



Dedicated to a better Brisbane

**Nundah Creek
 0.5% AEP Flood Extent
 Map 3 of 5
 Existing Scenario**

For Information Only - Not Council Policy



Legend

- + AMTD Line
- City Plan Waterway Corridors

Extent

- Flood Inundation Extent
- Waterway/Waterbody

DATA INFORMATION
 The flood maps must be read in conjunction with the flood study report and interpreted by a qualified professional engineer. The flood maps are based on the best data available to Brisbane City Council ("Council") at the time the maps were developed. Council, and the copyright owners listed below, give no warranty in relation to the data (including accuracy, reliability, completeness, currency or suitability) presented in these maps and the user uses and relies upon the data in the maps at its own sole risk and liability. Council is not liable for errors or omissions in the flood maps. To the full extent that it is able to do so in law, the Council disclaims all liability (including without limitation, liability in negligence) for any loss, damage or costs (including indirect and consequential loss and damage), caused by or arising from anyone using or relying on the data contained in the flood maps for any purpose whatsoever.
 ©Brisbane City Council 2014 (Unless stated below)
 Cadastre © 2006 Department of Natural Resources and Mines 2009 NAVTEQ Street Data © 2008 NAVTEQ; 2007 Aerial Imagery ©2007 Furgo Spatial Solutions; 2005 Aerial Imagery ©2005 QASCO; 2005 Brisway © 2009 Melway Publishing; 2005 DigitalGlobe Quickbird Satellite Imagery © 2005 DigitalGlobe; 2002 Contours © 2002 AAMHatch

Prepared by:
 Brisbane City Council
 City Projects Office
 GPO Box 1434
 Brisbane Qld 4001


For more information
 visit www.brisbane.qld.gov.au
 or call (07) 3403 8888

Prepared : 098589
 Checked : NC
 Revision : 0
 Publication Date : 23 Oct 2015
 Project Number : 140591

0 100 200 300
 Metres

File : G:\B\I\CD\Proj\14\140591_Nundah_Creek_Flood_Study\ArcGIS\GIM_140591_007.mxd

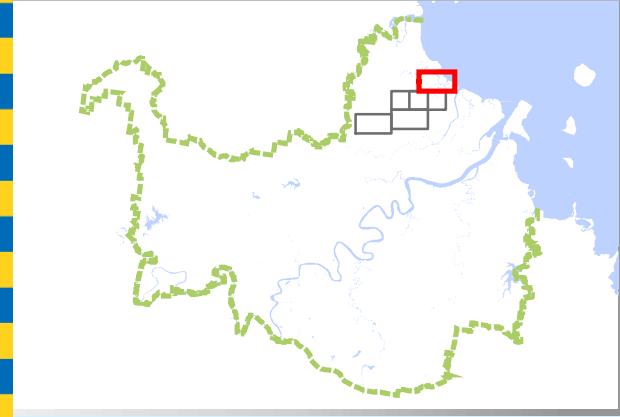
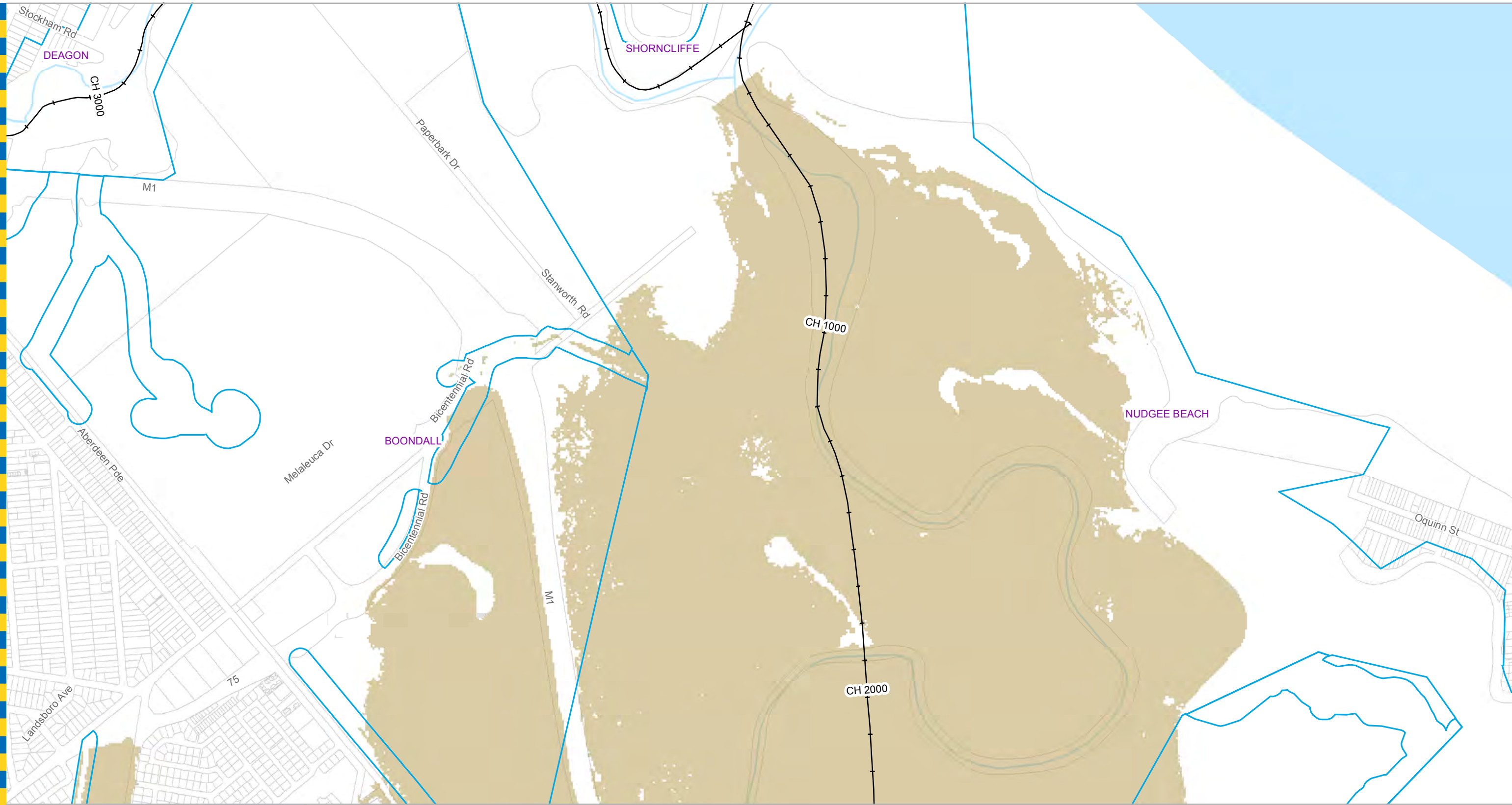
For Information Only - Not Council Policy



Dedicated to a better Brisbane

**Nundah Creek
 0.5% AEP Flood Extent
 Map 4 of 5
 Existing Scenario**

GIM - 140591 - 007



- Legend**
- + AMTD Line
 - City Plan Waterway Corridors
- Extent**
- Flood Inundation Extent
 - Waterway/Waterbody

DATA INFORMATION
 The flood maps must be read in conjunction with the flood study report and interpreted by a qualified professional engineer. The flood maps are based on the best data available to Brisbane City Council ("Council") at the time the maps were developed. Council, and the copyright owners listed below, give no warranty in relation to the data (including accuracy, reliability, completeness, currency or suitability) presented in these maps and the user uses and relies upon the data in the maps at its own sole risk and liability. Council is not liable for errors or omissions in the flood maps. To the full extent that it is able to do so in law, the Council disclaims all liability (including without limitation, liability in negligence) for any loss, damage or costs (including indirect and consequential loss and damage), caused by or arising from anyone using or relying on the data contained in the flood maps for any purpose whatsoever.
 ©Brisbane City Council 2014 (Unless stated below)
 Cadastre © 2006 Department of Natural Resources and Mines 2009 NAVTEQ Street Data © 2008 NAVTEQ; 2007 Aerial Imagery ©2007 Furgo Spatial Solutions; 2005 Aerial Imagery ©2005 QASCO; 2005 Brisway © 2009 Melway Publishing; 2005 DigitalGlobe Quickbird Satellite Imagery © 2005 DigitalGlobe; 2002 Contours © 2002 AAMHatch



Dedicated to a better Brisbane

**Nundah Creek
 0.5% AEP Flood Extent
 Map 5 of 5
 Existing Scenario**

For Information Only - Not Council Policy

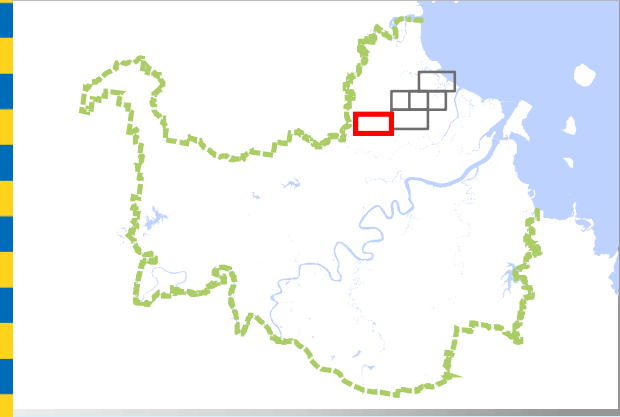
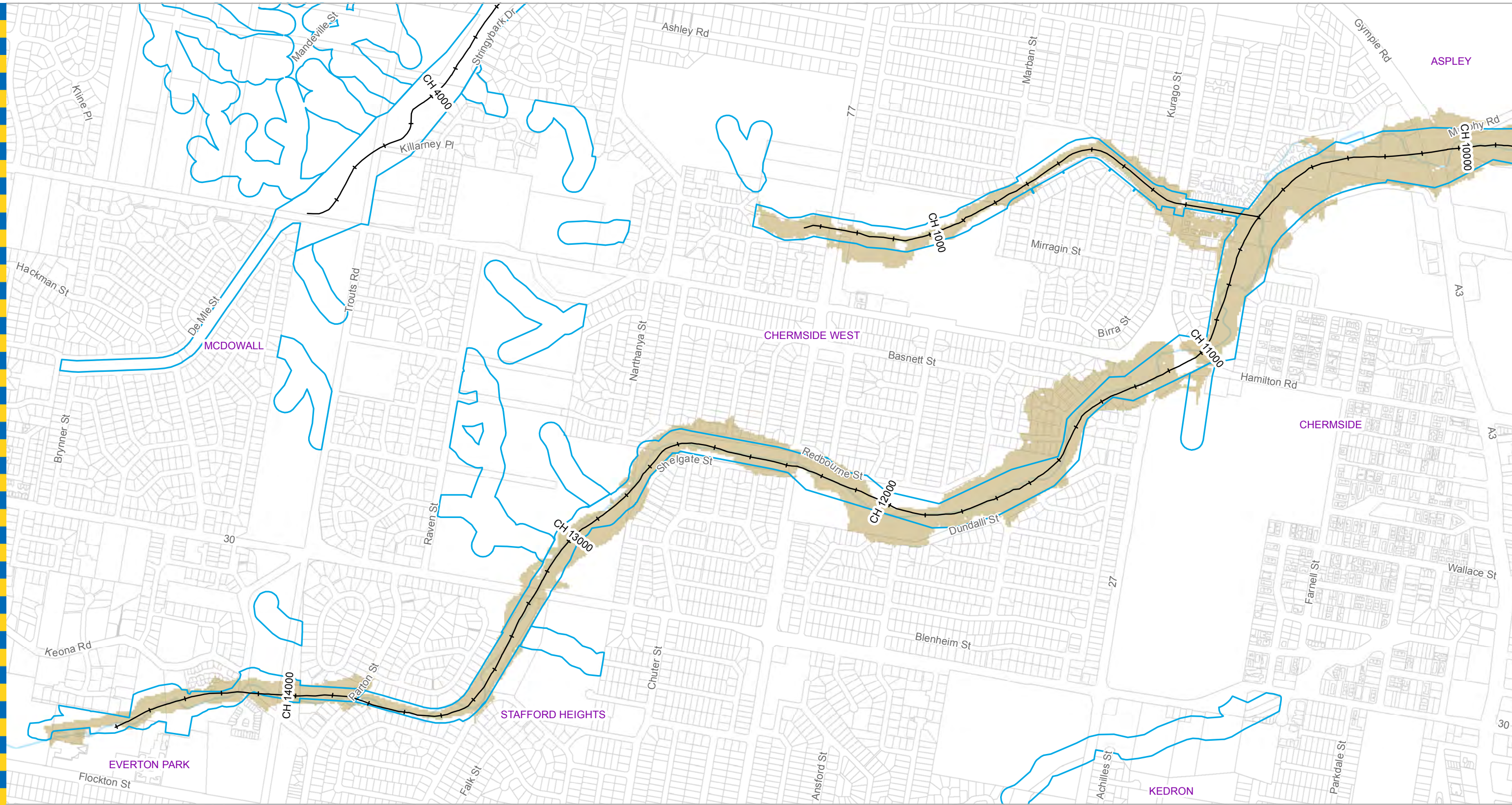
Prepared by:
 Brisbane City Council
 City Projects Office
 GPO Box 1434
 Brisbane Qld 4001

For more information
 visit www.brisbane.qld.gov.au
 or call (07) 3403 8888

Prepared : 098589
 Checked : NC
 Revision : 0
 Publication Date : 23 Oct 2015
 Project Number : 140591

0 100 200 300
 Metres

File : G:\B\ICD\Proj\14\140591_Nundah_Creek_Flood_Study\ArcGIS\GIM_140591_007.mxd



- Legend**
- + AMTD Line
 - City Plan Waterway Corridors
- Extent**
- Flood Inundation Extent
 - Waterway/Waterbody

DATA INFORMATION
 The flood maps must be read in conjunction with the flood study report and interpreted by a qualified professional engineer. The flood maps are based on the best data available to Brisbane City Council ("Council") at the time the maps were developed. Council, and the copyright owners listed below, give no warranty in relation to the data (including accuracy, reliability, completeness, currency or suitability) presented in these maps and the user uses and relies upon the data in the maps at its own sole risk and liability. Council is not liable for errors or omissions in the flood maps. To the full extent that it is able to do so in law, the Council disclaims all liability (including without limitation, liability in negligence) for any loss, damage or costs (including indirect and consequential loss and damage), caused by or arising from anyone using or relying on the data contained in the flood maps for any purpose whatsoever.

©Brisbane City Council 2014 (Unless stated below)
 Cadastre © 2006 Department of Natural Resources and Mines 2009 NAVTEQ Street Data © 2008 NAVTEQ; 2007 Aerial Imagery ©2007 Furgo Spatial Solutions; 2005 Aerial Imagery ©2005 QASCO; 2005 Brisway © 2009 Melway Publishing; 2005 DigitalGlobe Quickbird Satellite Imagery © 2005 DigitalGlobe; 2002 Contours © 2002 AAMHatch



Dedicated to a better Brisbane

**Nundah Creek
 0.2% AEP Flood Extent
 Map 1 of 5
 Existing Scenario**

For Information Only - Not Council Policy

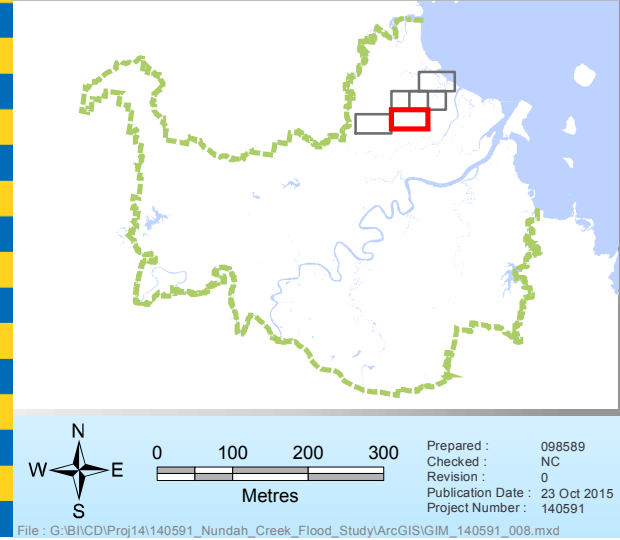
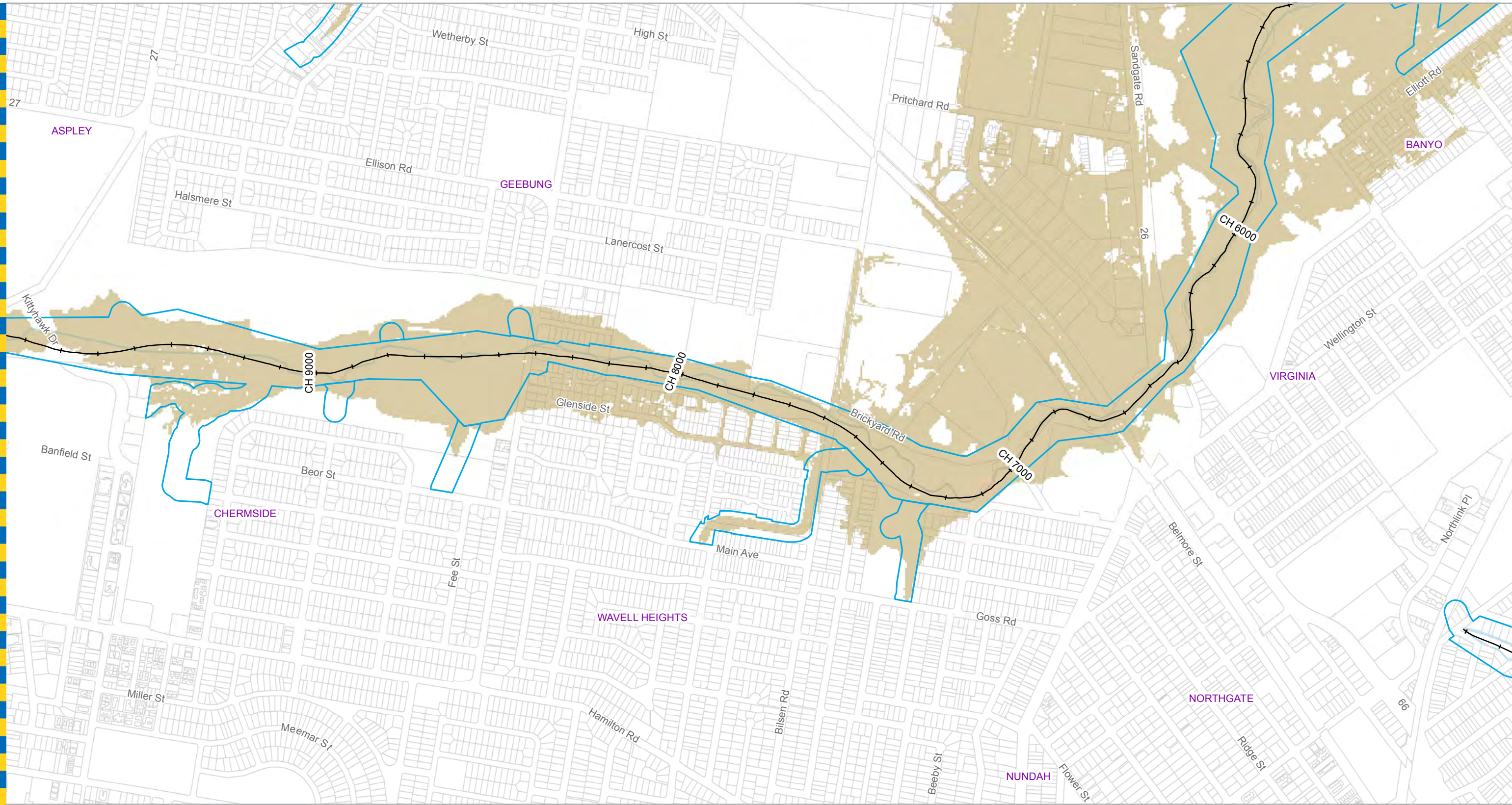
Prepared by: 098589
 Brisbane City Council
 City Projects Office
 GPO Box 1434
 Brisbane Qld 4001

Checked: NC
 Revision: 0
 Publication Date: 23 Oct 2015
 Project Number: 140591

For more information
 visit www.brisbane.qld.gov.au
 or call (07) 3403 8888

Scale: 0 100 200 300 Metres

File: G:\B\I\CD\Proj\14\140591_Nundah_Creek_Flood_Study\ArcGIS\GIM_140591_008.mxd



Legend

- + AMTD Line
- City Plan Waterway Corridors

Extent

- Flood Inundation Extent
- Waterway/Waterbody

Prepared by:
 Brisbane City Council
 City Projects Office
 GPO Box 1434
 Brisbane Qld 4001

For more information
 visit www.brisbane.qld.gov.au
 or call (07) 3403 8888

DATA INFORMATION
 The flood maps must be read in conjunction with the flood study report and interpreted by a qualified professional engineer. The flood maps are based on the best data available to Brisbane City Council ("Council") at the time the maps were developed. Council, and the copyright owners listed below, give no warranty in relation to the data (including accuracy, reliability, completeness, currency or suitability) presented in these maps and the user uses and relies upon the data in the maps at its own sole risk and liability. Council is not liable for errors or omissions in the flood maps. To the full extent that it is able to do so in law, the Council disclaims all liability (including without limitation, liability in negligence) for any loss, damage or costs (including indirect and consequential loss and damage), caused by or arising from anyone using or relying on the data contained in the flood maps for any purpose whatsoever.

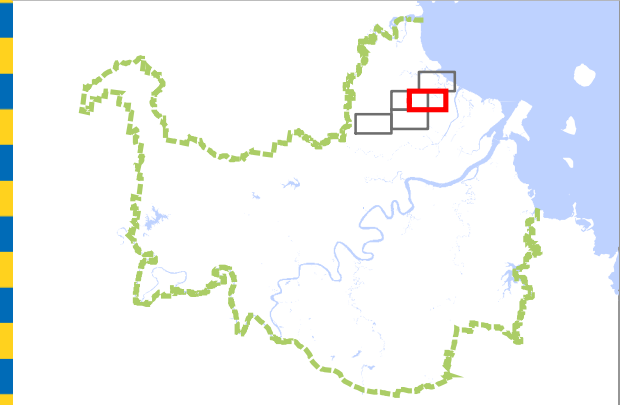
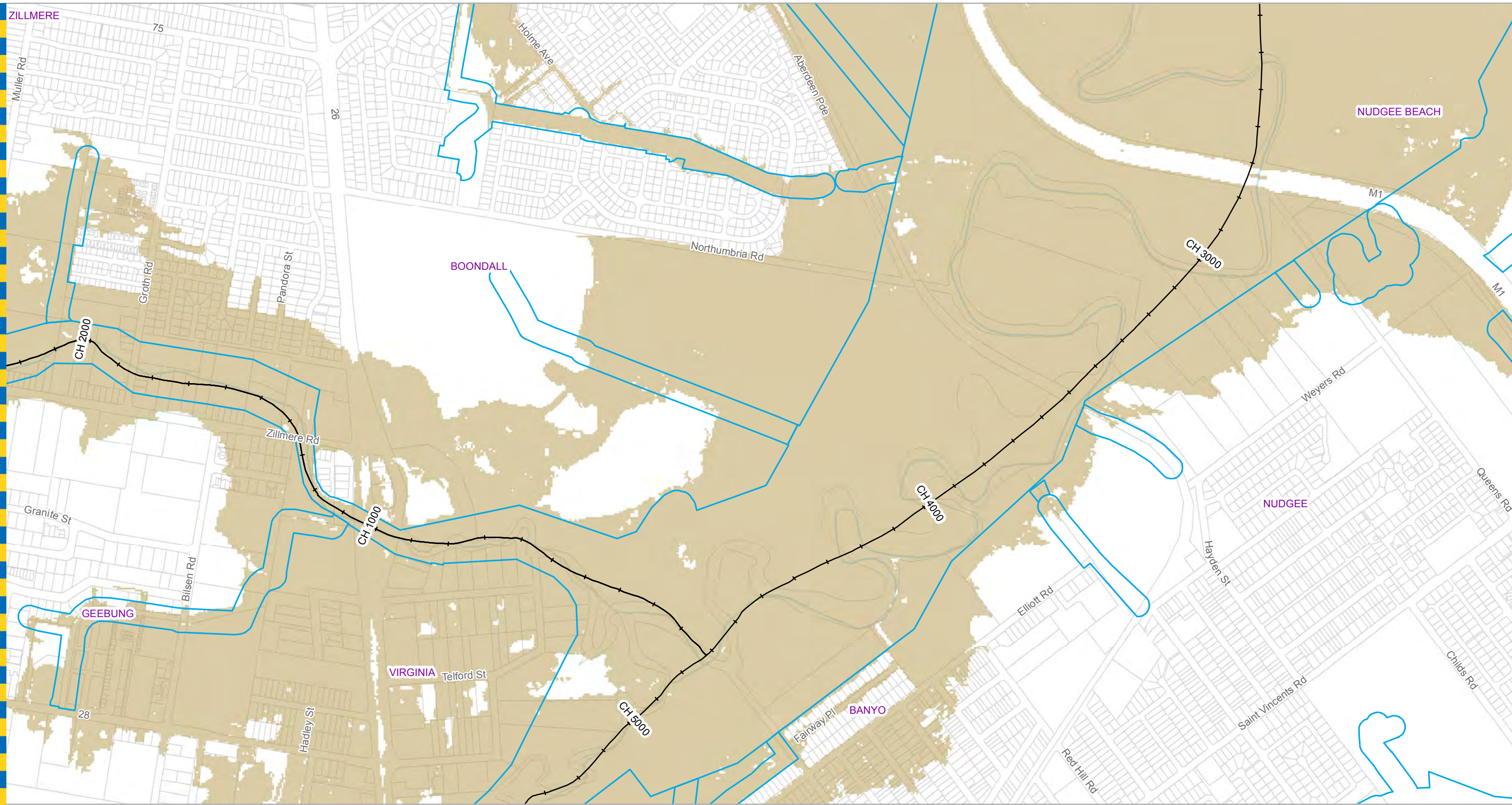
©Brisbane City Council 2014 (Unless stated below)
 Cadastre © 2006 Department of Natural Resources and Mines 2009 NAVTEQ Street Data
 © 2008 NAVTEQ; 2007 Aerial Imagery ©2007 Furgo Spatial Solutions; 2005 Aerial Imagery ©2005 QASCO; 2005 Brisway © 2009 Melway Publishing; 2005 DigitalGlobe Quickbird Satellite Imagery © 2005 DigitalGlobe; 2002 Contours © 2002 AAMHatch



Dedicated to a better Brisbane

Nundah Creek
0.2% AEP Flood Extent
Map 2 of 5
Existing Scenario

For Information Only - Not Council Policy



- Legend**
- + AMTD Line
 - City Plan Waterway Corridors
- Extent**
- Flood Inundation Extent
 - Waterway/Waterbody

DATA INFORMATION
 The flood maps must be read in conjunction with the flood study report and interpreted by a qualified professional engineer. The flood maps are based on the best data available to Brisbane City Council ("Council") at the time the maps were developed. Council, and the copyright owners listed below, give no warranty in relation to the data (including accuracy, reliability, completeness, currency or suitability) presented in these maps and the user uses and relies upon the data in the maps at its own sole risk and liability. Council is not liable for errors or omissions in the flood maps. To the full extent that it is able to do so in law, the Council disclaims all liability (including without limitation, liability in negligence) for any loss, damage or costs (including indirect and consequential loss and damage), caused by or arising from anyone using or relying on the data contained in the flood maps for any purpose whatsoever.
 ©Brisbane City Council 2014 (Unless stated below)
 Cadastre © 2006 Department of Natural Resources and Mines 2009 NAVTEQ Street Data © 2008 NAVTEQ; 2007 Aerial Imagery ©2007 Furgo Spatial Solutions; 2005 Aerial Imagery ©2005 QASCO; 2005 Brisway © 2009 Melway Publishing; 2005 DigitalGlobe Quickbird Satellite Imagery © 2005 DigitalGlobe; 2002 Contours © 2002 AAMHatch



Dedicated to a better Brisbane

**Nundah Creek
 0.2% AEP Flood Extent
 Map 3 of 5
 Existing Scenario**

For Information Only - Not Council Policy

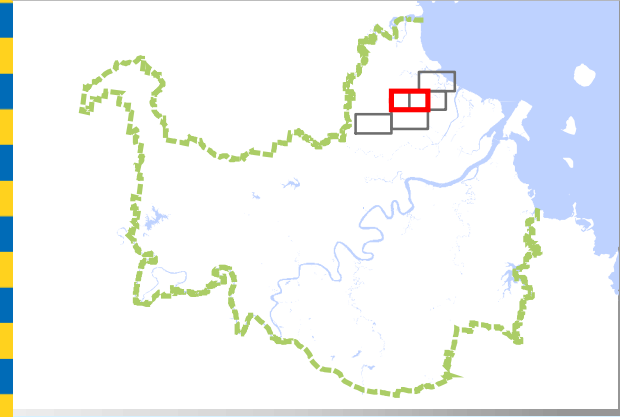
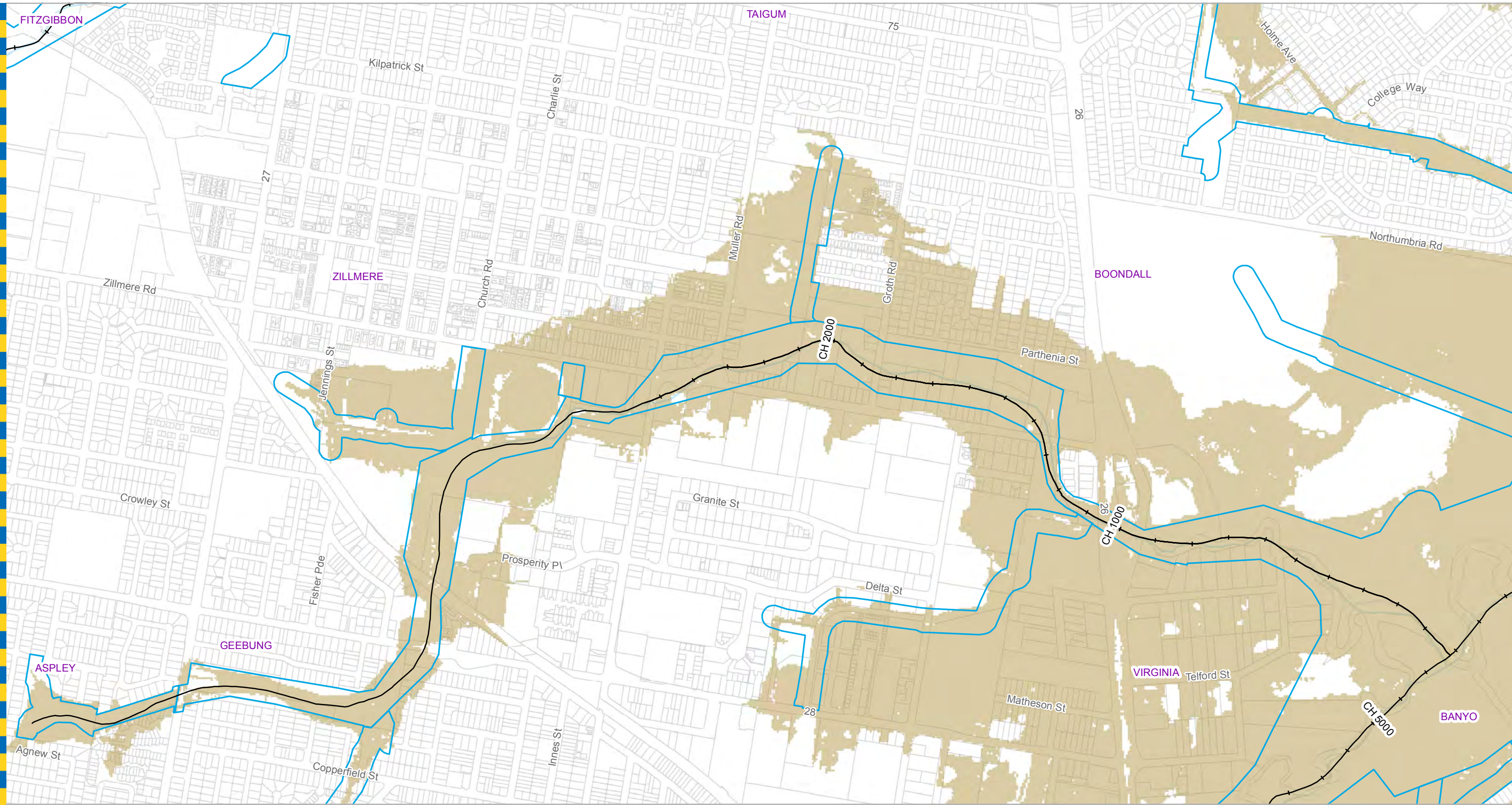
Prepared by: 098589
 Brisbane City Council
 City Projects Office
 GPO Box 1434
 Brisbane Qld 4001

Checked: NC
 Revision: 0
 Publication Date: 23 Oct 2015
 Project Number: 140591

For more information
 visit www.brisbane.qld.gov.au
 or call (07) 3403 8888

Scale: 0 100 200 300 Metres

File: G:\B\I\CD\Proj\14\140591_Nundah_Creek_Flood_Study\ArcGIS\GIM_140591_008.mxd



Legend

- + AMTD Line
- City Plan Waterway Corridors

Extent

- Flood Inundation Extent
- Waterway/Waterbody

DATA INFORMATION
 The flood maps must be read in conjunction with the flood study report and interpreted by a qualified professional engineer. The flood maps are based on the best data available to Brisbane City Council ("Council") at the time the maps were developed. Council, and the copyright owners listed below, give no warranty in relation to the data (including accuracy, reliability, completeness, currency or suitability) presented in these maps and the user uses and relies upon the data in the maps at its own sole risk and liability. Council is not liable for errors or omissions in the flood maps. To the full extent that it is able to do so in law, the Council disclaims all liability (including without limitation, liability in negligence) for any loss, damage or costs (including indirect and consequential loss and damage), caused by or arising from anyone using or relying on the data contained in the flood maps for any purpose whatsoever.
 ©Brisbane City Council 2014 (Unless stated below)
 Cadastre © 2006 Department of Natural Resources and Mines 2009 NAVTEQ Street Data © 2008 NAVTEQ; 2007 Aerial Imagery ©2007 Furgo Spatial Solutions; 2005 Aerial Imagery ©2005 QASCO; 2005 Brisway © 2009 Melway Publishing; 2005 DigitalGlobe Quickbird Satellite Imagery © 2005 DigitalGlobe; 2002 Contours © 2002 AAMHatch

Prepared by:
 Brisbane City Council
 City Projects Office
 GPO Box 1434
 Brisbane Qld 4001

For more information
 visit www.brisbane.qld.gov.au
 or call (07) 3403 8888

Prepared : 098589
 Checked : NC
 Revision : 0
 Publication Date : 23 Oct 2015
 Project Number : 140591

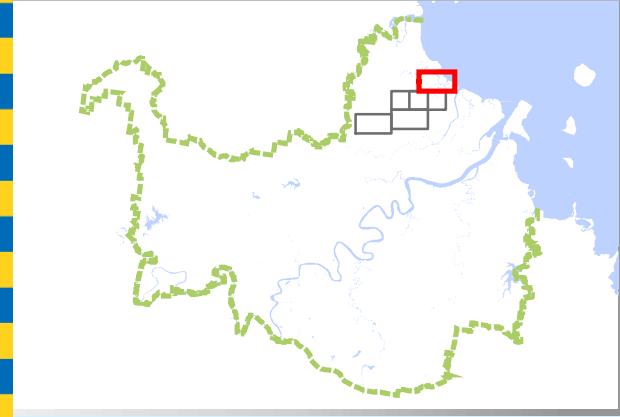
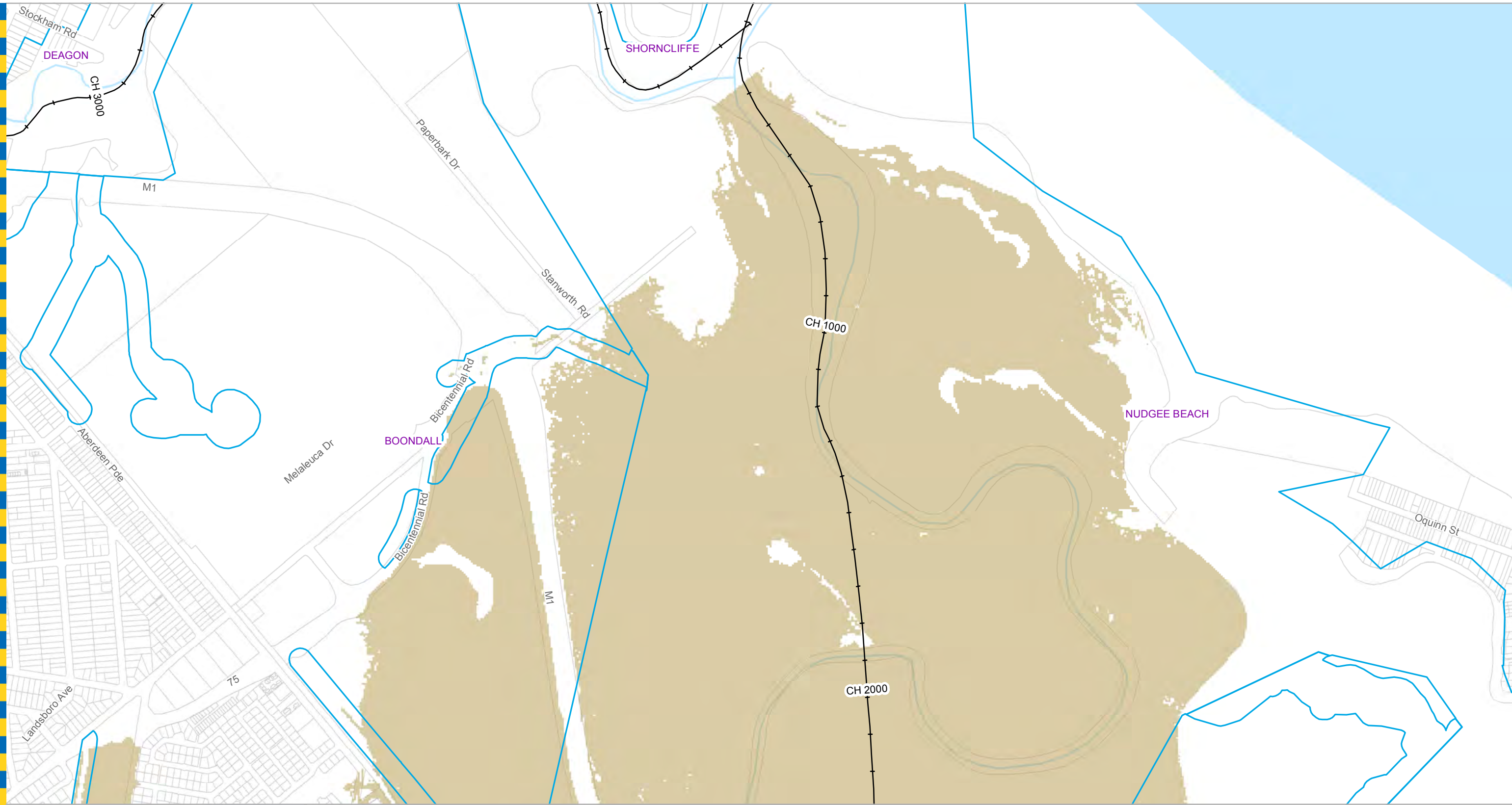
File : G:\B\I\CD\Proj\14\140591_Nundah_Creek_Flood_Study\ArcGIS\GIM_140591_008.mxd

For Information Only - Not Council Policy



Dedicated to a better Brisbane

**Nundah Creek
 0.2% AEP Flood Extent
 Map 4 of 5
 Existing Scenario**



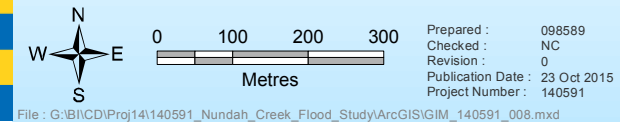
- Legend**
- + AMTD Line
 - City Plan Waterway Corridors
- Extent**
- Flood Inundation Extent
 - Waterway/Waterbody

DATA INFORMATION
 The flood maps must be read in conjunction with the flood study report and interpreted by a qualified professional engineer. The flood maps are based on the best data available to Brisbane City Council ("Council") at the time the maps were developed. Council, and the copyright owners listed below, give no warranty in relation to the data (including accuracy, reliability, completeness, currency or suitability) presented in these maps and the user uses and relies upon the data in the maps at its own sole risk and liability. Council is not liable for errors or omissions in the flood maps. To the full extent that it is able to do so in law, the Council disclaims all liability (including without limitation, liability in negligence) for any loss, damage or costs (including indirect and consequential loss and damage), caused by or arising from anyone using or relying on the data contained in the flood maps for any purpose whatsoever.
 ©Brisbane City Council 2014 (Unless stated below)
 Cadastre © 2006 Department of Natural Resources and Mines 2009 NAVTEQ Street Data © 2008 NAVTEQ; 2007 Aerial Imagery ©2007 Furgo Spatial Solutions; 2005 Aerial Imagery ©2005 QASCO; 2005 Brisway © 2009 Melway Publishing; 2005 DigitalGlobe Quickbird Satellite Imagery © 2005 DigitalGlobe; 2002 Contours © 2002 AAMHatch



Dedicated to a better Brisbane

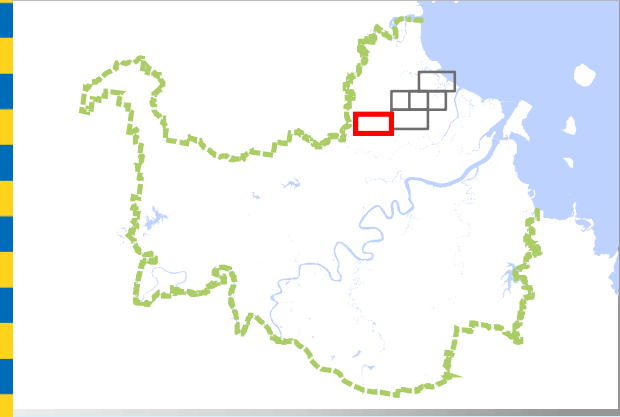
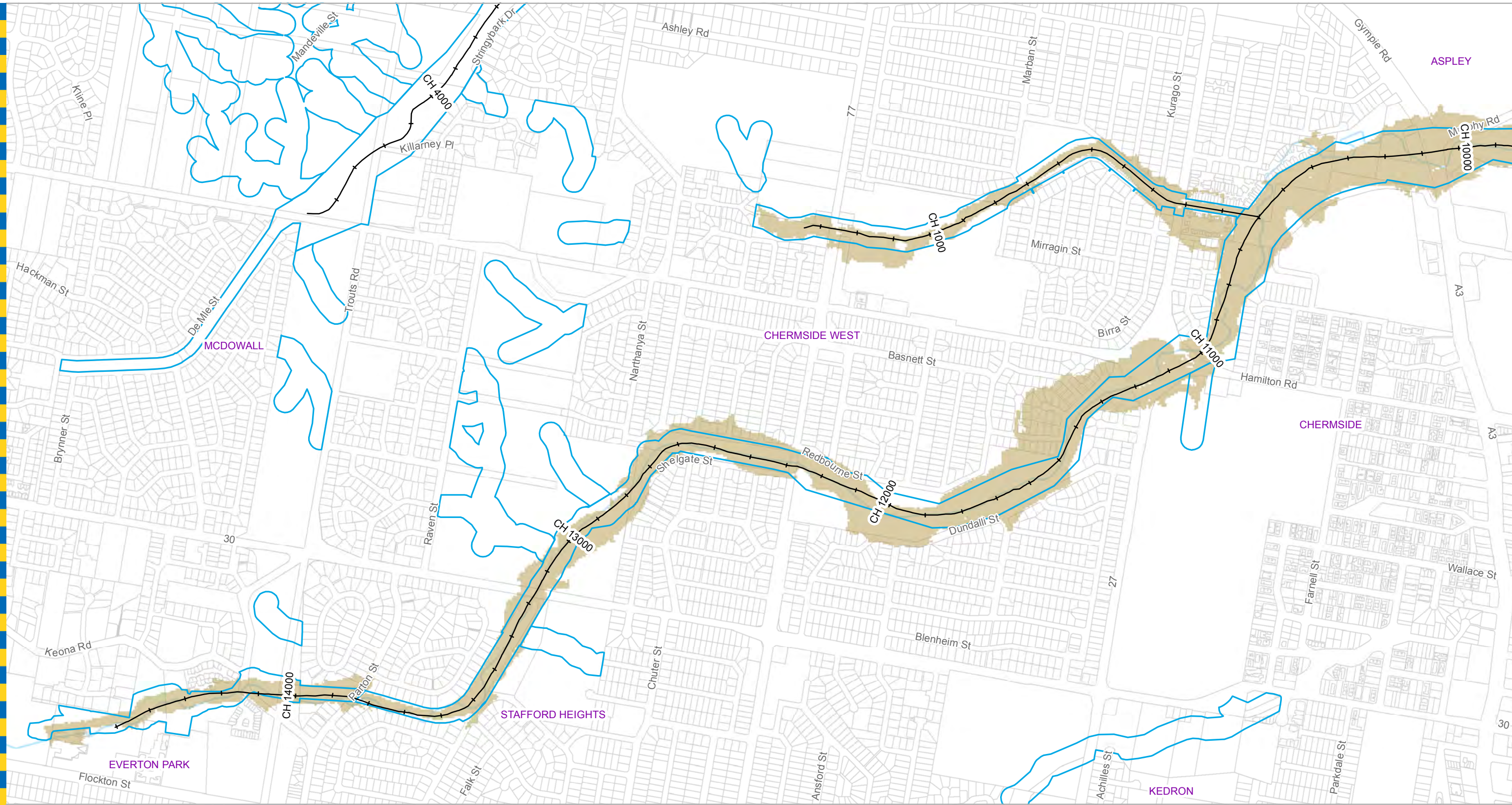
**Nundah Creek
 0.2% AEP Flood Extent
 Map 5 of 5
 Existing Scenario**



Prepared by:
 Brisbane City Council
 City Projects Office
 GPO Box 1434
 Brisbane Qld 4001

For more information
 visit www.brisbane.qld.gov.au
 or call (07) 3403 8888

For Information Only - Not Council Policy



Legend

- + AMTD Line
- City Plan Waterway Corridors

Extent

<VALUE>

- Flood Inundation Extent
- Waterway/Waterbody

DATA INFORMATION
 The flood maps must be read in conjunction with the flood study report and interpreted by a qualified professional engineer. The flood maps are based on the best data available to Brisbane City Council ("Council") at the time the maps were developed. Council, and the copyright owners listed below, give no warranty in relation to the data (including accuracy, reliability, completeness, currency or suitability) presented in these maps and the user uses and relies upon the data in the maps at its own sole risk and liability. Council is not liable for errors or omissions in the flood maps. To the full extent that it is able to do so in law, the Council disclaims all liability (including without limitation, liability in negligence) for any loss, damage or costs (including indirect and consequential loss and damage), caused by or arising from anyone using or relying on the data contained in the flood maps for any purpose whatsoever.
 ©Brisbane City Council 2014 (Unless stated below)
 Cadastre © 2006 Department of Natural Resources and Mines 2009 NAVTEQ Street Data © 2008 NAVTEQ; 2007 Aerial Imagery ©2007 Furgio Spatial Solutions; 2005 Aerial Imagery ©2005 QASCO; 2005 Brisway © 2009 Melway Publishing; 2005 DigitalGlobe Quickbird Satellite Imagery © 2005 DigitalGlobe; 2002 Contours © 2002 AAMHatch



Dedicated to a better Brisbane

Nundah Creek
0.05% AEP Flood Extent
Map 1 of 5
Existing Scenario

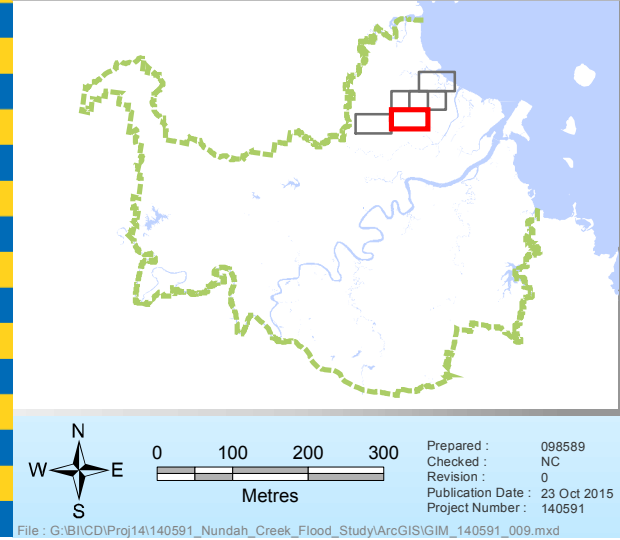
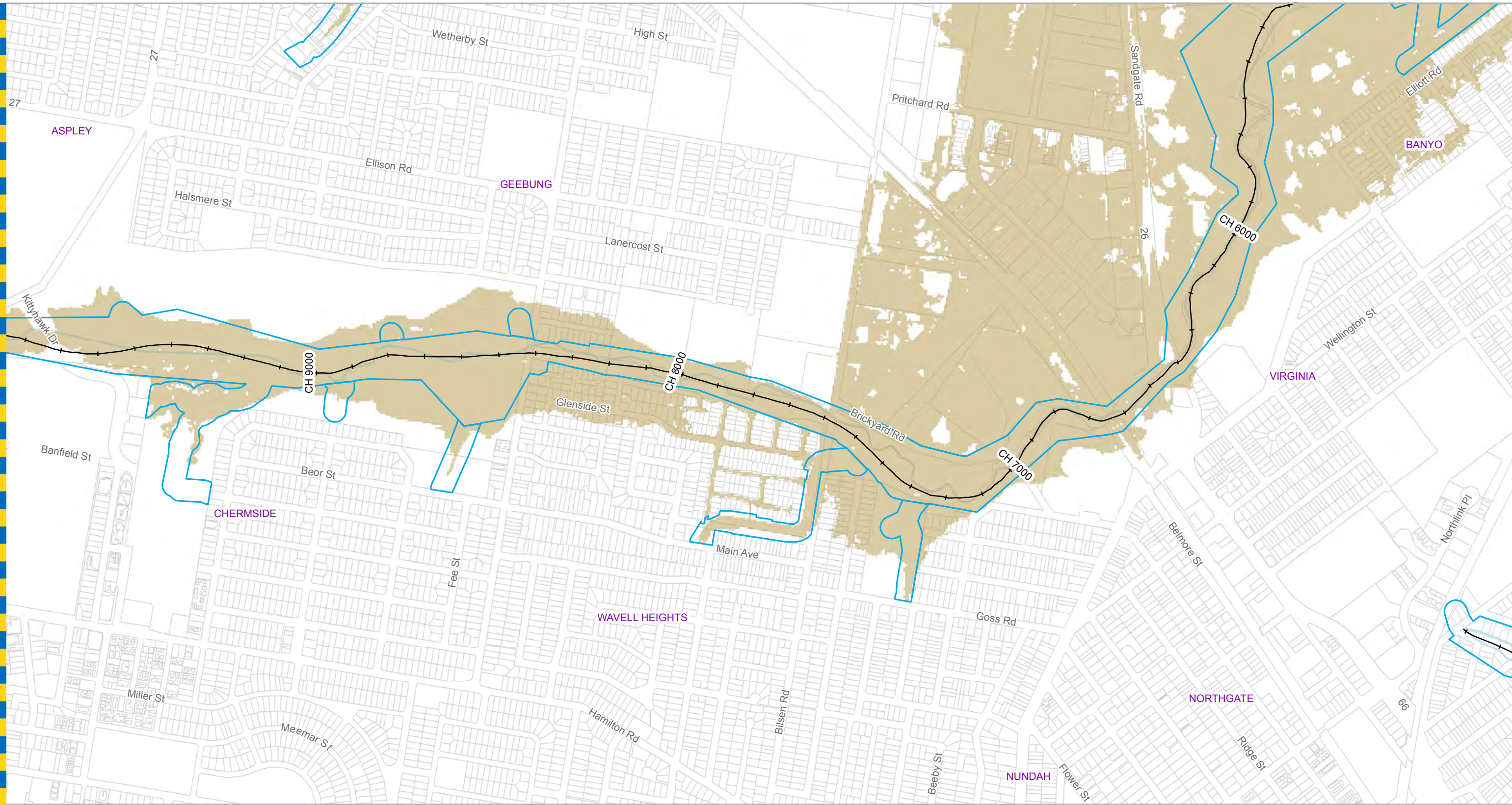
For Information Only - Not Council Policy

Prepared by: 098589
 Brisbane City Council
 City Projects Office
 GPO Box 1434
 Brisbane Qld 4001

Checked: NC
 Revision: 0
 Publication Date: 23 Oct 2015
 Project Number: 140591

For more information
 visit www.brisbane.qld.gov.au
 or call (07) 3403 8888

File: G:\B\I\CD\Proj\14\140591_Nundah_Creek_Flood_Study\ArcGIS\GIM_140591_009.mxd



Legend

- + AMTD Line
- City Plan Waterway Corridors

Extent

<VALUE>

- Flood Inundation Extent
- Waterway/Waterbody

Prepared by:
 Brisbane City Council
 City Projects Office
 GPO Box 1434
 Brisbane Qld 4001

For more information
 visit www.brisbane.qld.gov.au
 or call (07) 3403 8888

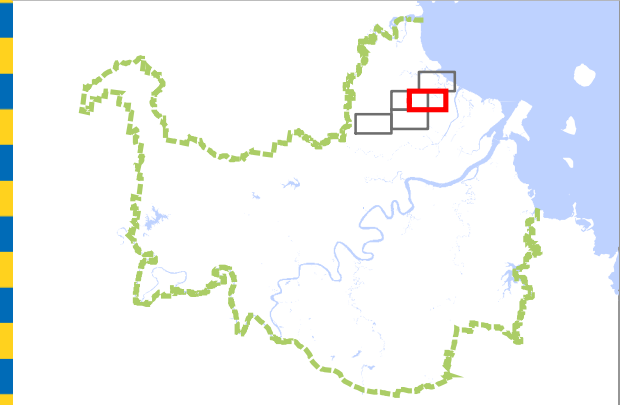
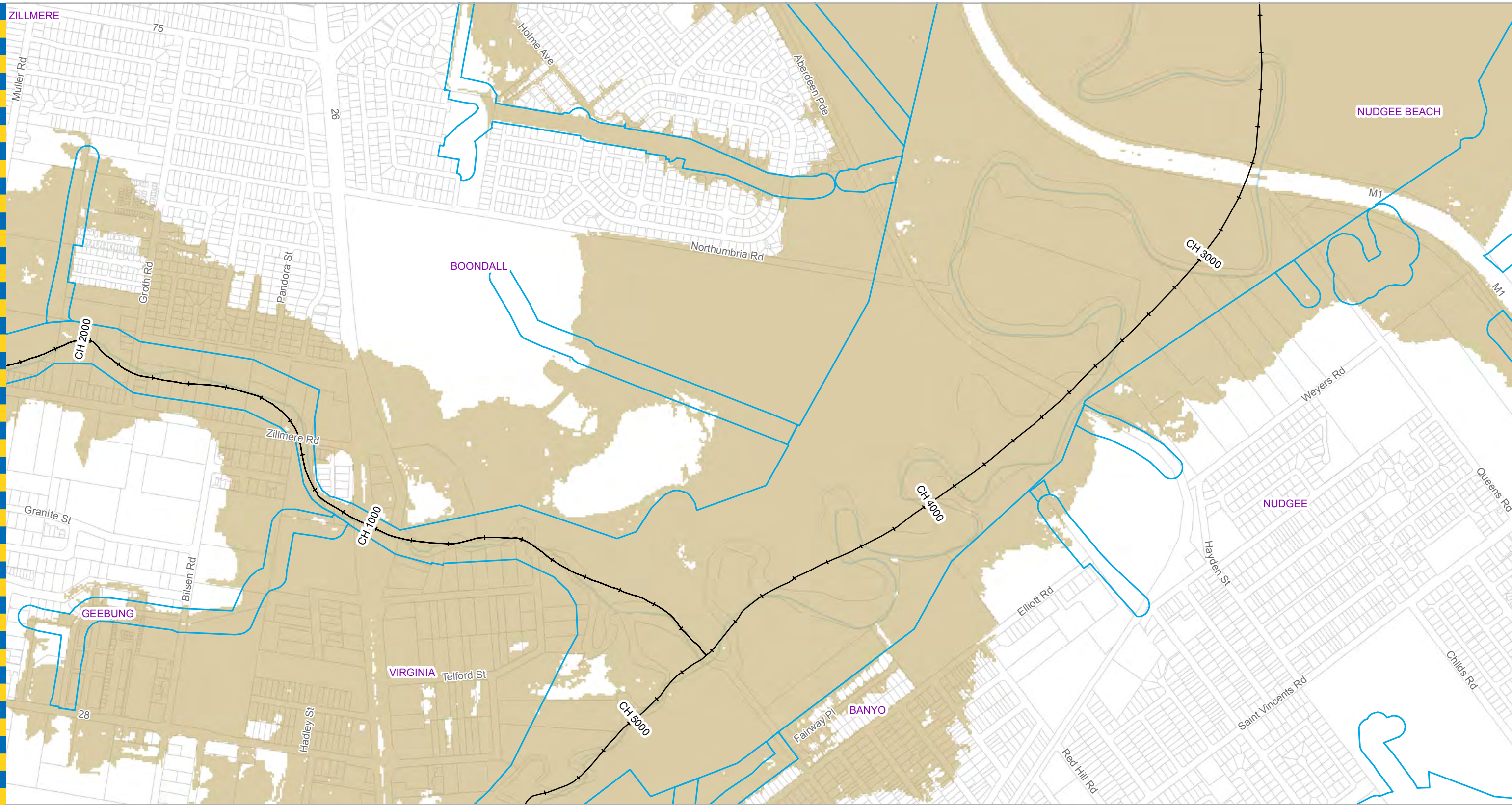
DATA INFORMATION
 The flood maps must be read in conjunction with the flood study report and interpreted by a qualified professional engineer. The flood maps are based on the best data available to Brisbane City Council ("Council") at the time the maps were developed. Council, and the copyright owners listed below, give no warranty in relation to the data (including accuracy, reliability, completeness, currency or suitability) presented in these maps and the user uses and relies upon the data in the maps at its own sole risk and liability. Council is not liable for errors or omissions in the flood maps. To the full extent that it is able to do so in law, the Council disclaims all liability (including without limitation, liability in negligence) for any loss, damage or costs (including indirect and consequential loss and damage), caused by or arising from anyone using or relying on the data contained in the flood maps for any purpose whatsoever.
 ©Brisbane City Council 2014 (Unless stated below)
 Cadastre © 2006 Department of Natural Resources and Mines 2009 NAVTEQ Street Data © 2008 NAVTEQ; 2007 Aerial Imagery ©2007 Furgo Spatial Solutions; 2005 Aerial Imagery ©2005 QASCO; 2005 Brisway © 2009 Melway Publishing; 2005 DigitalGlobe Quickbird Satellite Imagery © 2005 DigitalGlobe; 2002 Contours © 2002 AAMHatch



Dedicated to a better Brisbane

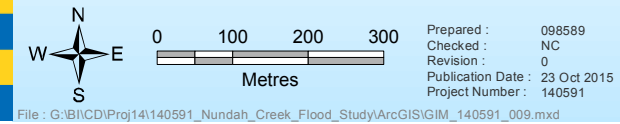
Nundah Creek
0.05% AEP Flood Extent
Map 2 of 5
Existing Scenario

For Information Only - Not Council Policy



- Legend**
- + AMTD Line
 - City Plan Waterway Corridors
- Extent**
- <VALUE>
- Flood Inundation Extent
 - Waterway/Waterbody

DATA INFORMATION
 The flood maps must be read in conjunction with the flood study report and interpreted by a qualified professional engineer. The flood maps are based on the best data available to Brisbane City Council ("Council") at the time the maps were developed. Council, and the copyright owners listed below, give no warranty in relation to the data (including accuracy, reliability, completeness, currency or suitability) presented in these maps and the user uses and relies upon the data in the maps at its own sole risk and liability. Council is not liable for errors or omissions in the flood maps. To the full extent that it is able to do so in law, the Council disclaims all liability (including without limitation, liability in negligence) for any loss, damage or costs (including indirect and consequential loss and damage), caused by or arising from anyone using or relying on the data contained in the flood maps for any purpose whatsoever.
 ©Brisbane City Council 2014 (Unless stated below)
 Cadastre © 2006 Department of Natural Resources and Mines 2009 NAVTEQ Street Data © 2008 NAVTEQ; 2007 Aerial Imagery ©2007 Furgo Spatial Solutions; 2005 Aerial Imagery ©2005 QASCO; 2005 Brisway © 2009 Melway Publishing; 2005 DigitalGlobe Quickbird Satellite Imagery © 2005 DigitalGlobe; 2002 Contours © 2002 AAMHatch



Prepared by:
 Brisbane City Council
 City Projects Office
 GPO Box 1434
 Brisbane Qld 4001

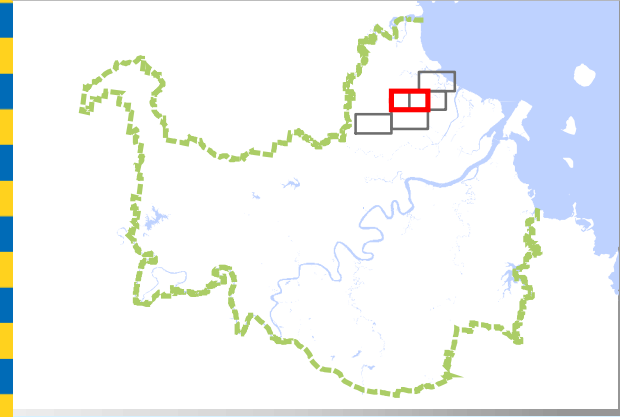
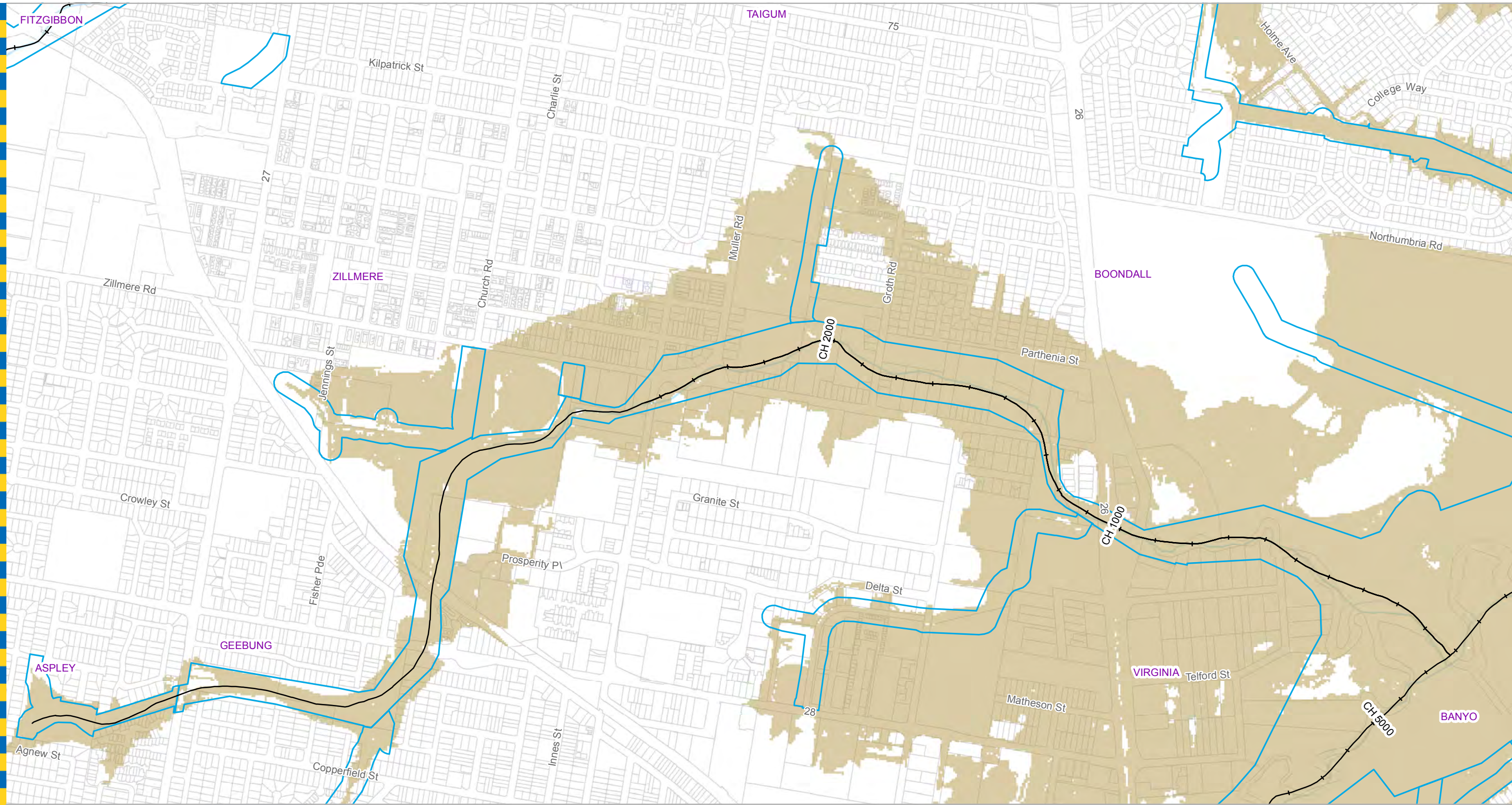
For more information
 visit www.brisbane.qld.gov.au
 or call (07) 3403 8888

For Information Only - Not Council Policy



Dedicated to a better Brisbane

Nundah Creek
0.05% AEP Flood Extent
Map 3 of 5
Existing Scenario



Legend

- + AMTD Line
- City Plan Waterway Corridors

Extent

<VALUE>

- Flood Inundation Extent
- Waterway/Waterbody

DATA INFORMATION
 The flood maps must be read in conjunction with the flood study report and interpreted by a qualified professional engineer. The flood maps are based on the best data available to Brisbane City Council ("Council") at the time the maps were developed. Council, and the copyright owners listed below, give no warranty in relation to the data (including accuracy, reliability, completeness, currency or suitability) presented in these maps and the user uses and relies upon the data in the maps at its own sole risk and liability. Council is not liable for errors or omissions in the flood maps. To the full extent that it is able to do so in law, the Council disclaims all liability (including without limitation, liability in negligence) for any loss, damage or costs (including indirect and consequential loss and damage), caused by or arising from anyone using or relying on the data contained in the flood maps for any purpose whatsoever.
 ©Brisbane City Council 2014 (Unless stated below)
 Cadastre © 2006 Department of Natural Resources and Mines 2009 NAVTEQ Street Data © 2008 NAVTEQ; 2007 Aerial Imagery ©2007 Furgu Spatial Solutions; 2005 Aerial Imagery ©2005 QASCO; 2005 Brisway © 2009 Melway Publishing; 2005 DigitalGlobe Quickbird Satellite Imagery © 2005 DigitalGlobe; 2002 Contours © 2002 AAMHatch

Prepared by:
 Brisbane City Council
 City Projects Office
 GPO Box 1434
 Brisbane Qld 4001

Prepared : 098589
 Checked : NC
 Revision : 0
 Publication Date : 23 Oct 2015
 Project Number : 140591

For more information
 visit www.brisbane.qld.gov.au
 or call (07) 3403 8888

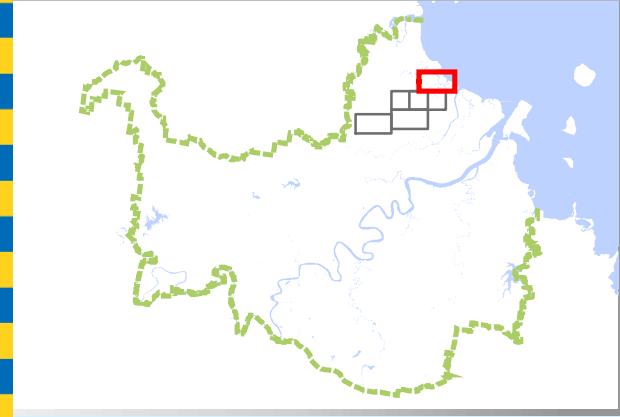
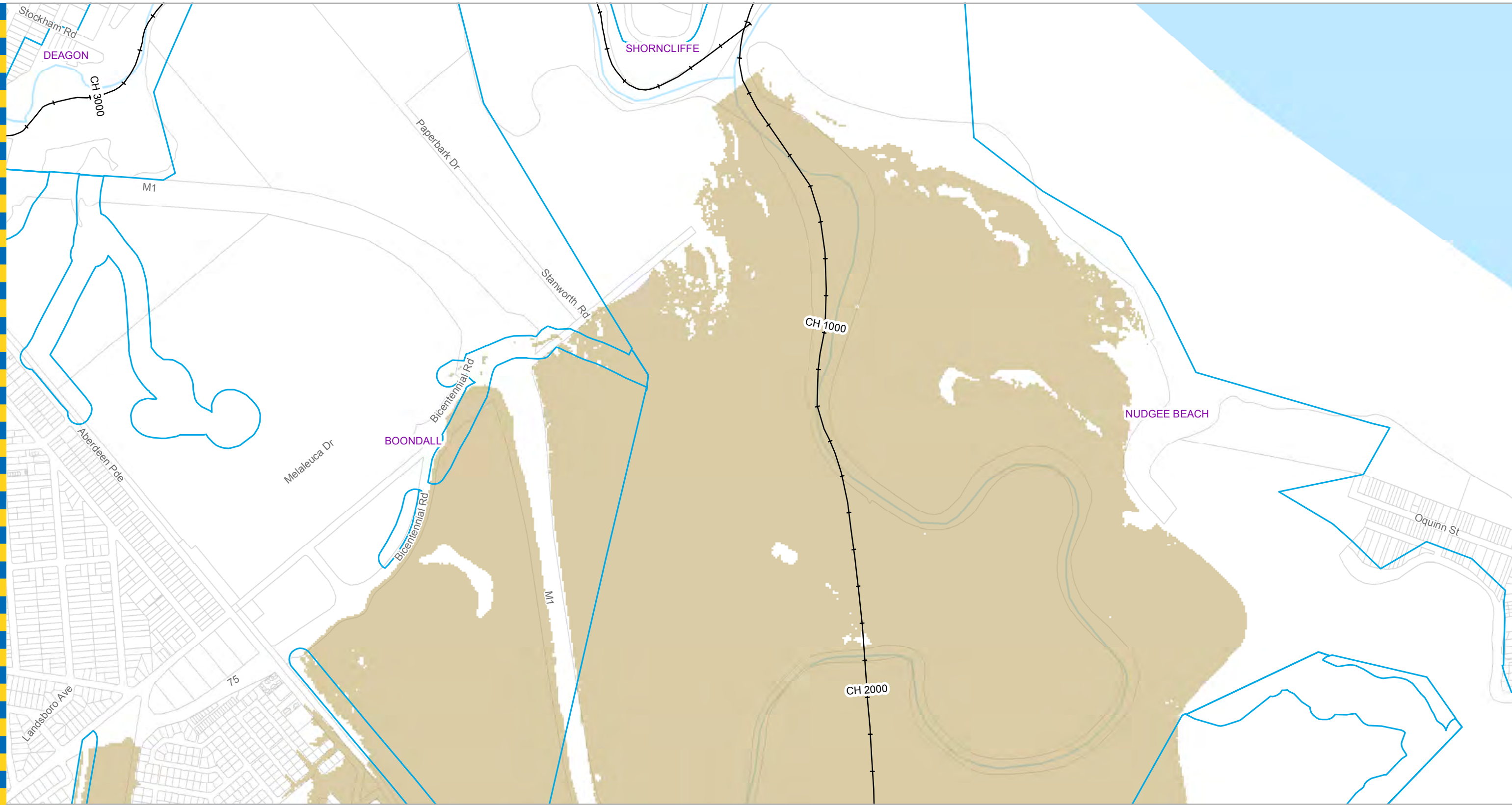
File : G:\B\I\CD\Proj\14\140591_Nundah_Creek_Flood_Study\ArcGIS\GIM_140591_009.mxd

For Information Only - Not Council Policy



Dedicated to a better Brisbane

Nundah Creek
0.05% AEP Flood Extent
Map 4 of 5
Existing Scenario



- Legend**
- + AMTD Line
 - City Plan Waterway Corridors
- Extent**
- <VALUE>
- Flood Inundation Extent
 - Waterway/Waterbody

DATA INFORMATION
 The flood maps must be read in conjunction with the flood study report and interpreted by a qualified professional engineer. The flood maps are based on the best data available to Brisbane City Council ("Council") at the time the maps were developed. Council, and the copyright owners listed below, give no warranty in relation to the data (including accuracy, reliability, completeness, currency or suitability) presented in these maps and the user uses and relies upon the data in the maps at its own sole risk and liability. Council is not liable for errors or omissions in the flood maps. To the full extent that it is able to do so in law, the Council disclaims all liability (including without limitation, liability in negligence) for any loss, damage or costs (including indirect and consequential loss and damage), caused by or arising from anyone using or relying on the data contained in the flood maps for any purpose whatsoever.
 ©Brisbane City Council 2014 (Unless stated below)
 Cadastre © 2006 Department of Natural Resources and Mines 2009 NAVTEQ Street Data © 2008 NAVTEQ; 2007 Aerial Imagery ©2007 Furgo Spatial Solutions; 2005 Aerial Imagery ©2005 QASCO; 2005 Brisway © 2009 Melway Publishing; 2005 DigitalGlobe Quickbird Satellite Imagery © 2005 DigitalGlobe; 2002 Contours © 2002 AAMHatch



Dedicated to a better Brisbane

Nundah Creek
0.05% AEP Flood Extent
Map 5 of 5
Existing Scenario

For Information Only - Not Council Policy

Prepared by: 098589
 Brisbane City Council
 City Projects Office
 GPO Box 1434
 Brisbane Qld 4001

Checked: NC
 Revision: 0
 Publication Date: 23 Oct 2015
 Project Number: 140591

For more information
 visit www.brisbane.qld.gov.au
 or call (07) 3403 8888

File: G:\BII\CD\Proj\14\140591_Nundah_Creek_Flood_Study\ArcGIS\GIM_140591_009.mxd